

This instrument was prepared by:
Washington Mutual Bank
2005 Cabot Blvd. West

Langhorne, PA 19047
Attn: Group 9, Inc.



200608020129

Skagit County Auditor

8/2/2006 Page 1 of 8 2:07PM

This document was prepared by:
MELINDA BRIGGS
WASHINGTON MUTUAL BANK
333 E BUTTERFIELD RD
LOMBARD, IL 60148-5617



MODIFICATION OF THE WaMu Equity Plus™

Loan Number: 0623619194

Grantor/Mortgagor:
LESTER S. ORESTAD AND SONDR ORESTAD

Borrower(s):

LESTER S. ORESTAD

SONDR ORESTAD

This Modification of the WaMu Equity Plus(TM) Agreement and Security Instrument ("Modification") is made and entered into on July 20, 2006 by and between Washington Mutual Bank ("we," "us," "our," or "Bank") and the other person(s) signing below ("Borrower" or "Grantor/Mortgagor," as applicable).

Borrower and Bank are parties to a WaMu Equity Plus agreement including any riders or previous amendments, the ("Agreement") that establishes an account with a loan number identified above (the "Account") from which Borrower may obtain credit advances on a revolving basis from Bank. The Agreement is secured by a mortgage, deed of trust, trust indenture, deed to secure debt or other security instrument ("Security Instrument") executed by Grantor/Mortgagor and recorded on 04/20/2005 as Instrument No. 200504200028, in Book or Liber , Page(s) , in the Official Records of SKAGIT County, Washington. The Security Instrument secures performance of Borrower's obligations under the Agreement and encumbers the property described in the Security Instrument and located at the address below (the "Property"), more particularly described in Exhibit "A" attached to and incorporated herein as part of this Modification. ABR 266 L: P/O Tract 16, Plat of Burlington
ACREAGE Property, Vol 1, Pg 49, Skagit County,
WA

Tax Parcel Number: P62380

Borrower, Grantor/Mortgagor, and Bank agree as follows:

1. **Effect of this Modification.** This Modification modifies, amends and supplements the Agreement and Security Instrument. To the extent of any inconsistency between the provisions of

this Modification and the provisions of the Agreement or Security Instrument, the provisions of this Modification shall prevail over and supersede the inconsistent provisions of the Agreement or Security Instrument. Except as modified, amended or supplemented by this Modification, the Agreement and Security Instrument shall remain in full force and effect. This Modification will be legally binding and effective upon the parties only when it is signed by each Borrower, Grantor/Mortgagor, and the Bank.

2. Modified Terms and Conditions. The terms and conditions of the Agreement and Security Instrument that are modified, amended, and supplemented by this Modification are set forth on the attached Exhibit "B" attached to and incorporated herein as a part of this Modification. The terms used in Exhibit "B" shall have the same meanings as the same or substantially equivalent terms used in the Agreement and the Security Instrument, whether or not the terms used in Exhibit "B," or the Agreement or Security Instrument, are capitalized.

Borrower requests that a copy of any Notice of Default and of any Notice of Sale under the Security Instrument be mailed to the first Borrower named below at the Property address below.

Property Address:

509 GARDNER RD BURLINGTON, WA 98233-1534

Washington Mutual Bank

By:

(Bank Officer Signature)

KEVIN MCWATERS

(Printed Name)

Its:

ASSISTANT MANAGER

(Officer Title)

STATE OF WASHINGTON)

COUNTY OF

SKAGIT

) SS

The foregoing instrument was acknowledged before me this 20 day of July, 2006, by

KEVIN MCWATERS

as

ASSISTANT MANAGER

(Bank Officer Name)


(Bank Officer Title)

of Washington Mutual Bank


WITNESS my hand and official seal

My commission expires: 7/20/2009

Kirk J Crawford
Notary Public



UNOFFICIAL DOCUMENT



0623619194

By signing below, each Grantor/Mortgagor accepts and agrees to the terms of the Security Instrument as amended and supplemented by this Modification.

GRANTOR/MORTGAGOR:


LESTER S. ORESTAD



SONDRA ORESTAD




0623619194

By signing below, each Borrower accepts and agrees to the terms of this Modification.

BORROWER(S):


LESTER S. ORESTAD


SONDRA ORESTAD



STATE OF WASHINGTON)

COUNTY OF)

SKAGIT

) SS

On this day personally appeared before me :


LESTER S. ORESTAD

SONDRA ORESTAD

and
and
and
and
and
and

to me known to be the individuals described in and who executed the within and foregoing instrument and acknowledge that they signed the same as their free and voluntary act and deed, for the uses and purposes therein mentioned.

WITNESS my hand and official seal this 20 day of July 2006.


Notary Public in and for the State of Washington

Residing at:

ARLINGTON

My Commission expires:

3-14-2007

Notary Public
State of Washington
KEVIN MCWATTERS
My Appointment Expires Mar 14, 2007



EXHIBIT "A"
ATTACHMENT TO MODIFICATION AGREEMENT

LYING AND BEING LOCATED IN THE CITY OF BURLINGTON, COUNTY OF SKAGIT, STATE OF WASHINGTON; ALL THAT CERTAIN PARCEL OR TRACT OF LAND KNOWN AS:

THE SOUTH 74 FEET OF THE EAST 200 FEET OF THAT PORTION OF TRACT 16 OF PLAT OF BURLINGTON ACREAGE PROPERTY, AS PER PLAT RECORDED IN VOLUME 1 OF PLATS, PAGE 49, OF THE RECORDS OF SKAGIT COUNTY, LYING SOUTHERLY OF THE RIGHT OF WAY OF THE GREAT NORTHERN RAILWAY COMPANY AND WESTERLY OF GARDNER ROAD, AS LOCATED.

THAT PORTION OF THE E 1/2 OF TRACT 23, PLAT OF THE BURLINGTON ACREAGE PROPERTY, AS PER PLAT RECORDED IN VOLUME 1 OF PLATS, PAGE 49, RECORDS OF SKAGIT COUNTY, WASHINGTON, DESCRIBED AS FOLLOWS:

BEGINNING AT THE NORTHEAST CORNER OF SAID E 1/2 OF SAID TRACT 23; THENCE SOUTH 89 DEGREES 45' 15" WEST ALONG THE NORTH LINE OF SAID TRACT 23 A DISTANCE OF 35.02 FEET TO THE WEST BOUNDARY OF GARDNER ROAD, AS SAID ROAD IS LOCATED BY THE PLAT OF "SPARR'S ADDITION", AS RECORDED IN VOLUME 8 OF PLATS, PAGE 72, RECORDS OF SKAGIT COUNTY, WASHINGTON, AND THE TRUE POINT OF BEGINNING; THENCE SOUTH 0 DEGREES 46' EAST ALONG SAID GARDNER ROAD 16.26 FEET TO A POINT IN AN EXISTING FENCE LINE, SAID POINT BEING THE NORTHEAST CORNER OF THE TRACT CONVEYED TO BEN KOMEN AND ALICE KOMEN, HUSBAND AND WIFE, BY DEED DATED 04/28/1965 AND RECORDED 06/14/1965 AS AUDITOR'S FILE NO. 667515; THENCE NORTH 89 DEGREES 28' 30" WEST ALONG THE NORTH LINE OF SAID KOMEN TRACT, AND SAID NORTH LINE EXTENDED WEST 200 FEET; THENCE NORTH 0 DEGREES 46' WEST 16.26 FEET, MORE OR LESS, TO THE NORTH LINE OF SAID TRACT 23; THENCE EAST ALONG SAID NORTH LINE OF TRACT 23 A DISTANCE OF 200 FEET TO THE TRUE POINT OF BEGINNING.



EXHIBIT "B"
ATTACHMENT TO MODIFICATION AGREEMENT

Annual Fee: There is no annual fee on your Account.

Cancellation Fee: If you cancel the credit line before 04/13/2008 [36 months following the original Effective Disbursement Date as defined in the Agreement], you will be charged a cancellation fee of .125% of the original line amount or \$500.00, whichever is greater. In any event, you may not cancel the credit line until you have paid in full all amounts owing under the Agreement and Security Instrument.

Credit Limit: The credit limit stated in the Agreement and the principal amount secured by the Security Instrument is hereby increased by \$10,000.00, from the current amount of \$30,000.00 to the increased amount of \$40,000.00. All other terms and conditions relating to the credit limit including, without limitation, our ability to reduce the credit limit during any period when certain events have occurred on your obligation not to attempt, request or obtain a credit advance that will cause your Account balance to exceed your credit limit, remain in full force and effect.

Daily Periodic Rate and ANNUAL PERCENTAGE RATE Change Dates: The daily periodic rate and ANNUAL PERCENTAGE RATE for variable rate advances under the Agreement will change on each day that the index changes, and the index will be determined daily. Any provisions of the Agreement indicating that the daily periodic rate and ANNUAL PERCENTAGE RATE for variable rate advances under the Agreement may only change monthly, or indicating that the index is determined only as of a specified date of the calendar month, are hereby deleted.

Margin: The margin used in the calculation of the ANNUAL PERCENTAGE RATE for variable rate advances under the Agreement is 0.250%.

Auto Pay Service for Variable Rate Advances: The amount of the Margin for your Variable Rate Advances will be affected by how you decide to make payments on the Variable Rate Advances. You may decide whether to make payments on your Variable Rate Advances by making direct payments to us or by authorizing automatic loan payments from an account that you designate (which is our "Auto Pay" service). Your decision whether or not to authorize our Auto Pay service will not affect the availability of the Variable Rate Advances. If you authorize our Auto Pay service for the Variable Rate Advances, the Margin will be discounted (that is, it will be reduced) by either 0.250%, if the account you designate to make the Auto Pay payments is maintained with Washington Mutual Bank, or 0.000%, if that account is maintained with an institution other than Washington Mutual Bank. If you authorize our Auto Pay service, the discount will be put into effect as of a date that we select.



**EXHIBIT "B" CONTINUED
ATTACHMENT TO MODIFICATION AGREEMENT**

If you have authorized our Auto Pay service for the Variable Rate Advances and thereafter the Auto Pay service for the Variable Rate Advances is terminated by you or us for any reason, the discount that you have received on the Margin for the Variable Rate Advances will be eliminated. Specifically, the Margin will increase on the day that the Auto Pay service is terminated by 0.250%, if the account designated to make the Auto Pay payments is maintained with Washington Mutual Bank, or 0.000%, if that account is maintained with any other institution. If the account designated to make Auto Pay payments is changed from an account maintained at Washington Mutual Bank to an account maintained at any other institution, the discount that you have received on the Margin for the Variable Rate Advances will be reduced. Specifically, the Margin will increase by 0.250% on the day the account designated to make Auto Pay payments is changed to an account maintained at another institution. In any such event, the increase in the Margin will result in a simultaneous increase in the ANNUAL PERCENTAGE RATE (subject to any further increases or decreases that result from a change in the Index) for the Variable Rate Advances by the same amount (i.e., by 0.250% or 0.000%, as applicable), and the Daily Periodic Rate for the Variable Rate Advances will also be simultaneously changed to an amount that is equal to the new ANNUAL PERCENTAGE RATE divided by 365 (366 in a leap year). Following any termination of our Auto Pay service, the increased Daily Periodic Rate and ANNUAL PERCENTAGE RATE will not be greater than the maximum Daily Periodic Rate and ANNUAL PERCENTAGE RATE. Increases in the Daily Periodic Rate and ANNUAL PERCENTAGE RATE will increase your Minimum Payment and periodic FINANCE CHARGES and, if these rates are increased in the last billing period prior to the Maturity Date, then your Balloon Payment due on the Maturity Date will also increase.

If the Index, or any substitute Index, is no longer available, we will choose a new Index. The new Index will have a historical movement substantially similar to that of the prior Index, and the Margin will be changed so that the new Index plus the Margin will result in an ANNUAL PERCENTAGE RATE that is substantially similar to the ANNUAL PERCENTAGE RATE in effect at the time the prior Index becomes unavailable (plus any increase in the Margin that results from any termination of the Auto Pay service or any change in the account designated to make Auto Pay payments, as described above).

