

When recorded return to

MICHAEL A. WINSLOW  
Attorney at Law  
411 Main Street  
Mount Vernon, Washington 98273



200603150110  
Skagit County Auditor

3/15/2006 Page

1 of

6 2:48PM

---

### **SHORT FORM DEED OF TRUST**

**GRANTORS:** Thomas R. Bly and Delaina B. Thacker, husband and wife

**GRANTEES:**

- |                |   |
|----------------|---|
| 1. Beneficiary | James E. Bolduc, a single man                           |
| 2. Trustee     | First American Title Insurance Company of Skagit County |

**LEGAL DESCRIPTION:**

Portion of SE 1/4 - NW 1/4, Section 19, Township 34, Range 4

**Additional Legal Description located on Page 6**

**ASSESSOR'S PROPERTY TAX PARCEL OR ACCOUNT NO.:** R26647

**REFERENCE NOS OF DOCUMENTS ASSIGNED OR RELEASED:** None

**CONVEYANCE:**

This Deed of Trust is made on March 15, 2006 between Thomas R. Bly and Delaina B. Thacker, Grantors, whose address is 15504 Sunset Lane, Mount Vernon, WA 98273, First American Title Co. of Skagit County, Trustee, whose address is 1301-B Riverside Drive, Mount Vernon, WA 98273, and James E. Bolduc, Beneficiary, whose address is 336A East Fairhaven Avenue, Burlington, WA 98233.

Grantors hereby irrevocably grant, bargain, sell, and convey to Trustee in trust, with power of sale, all Grantors' estate, right, title, interest, claim and demand, now owned or hereafter acquired, in and to the following described property in Skagit County, Washington (the "Property," which term shall include all or any part of the Property, any improvements thereon and all the property described in Section 1 of the Master Form Deed of Trust hereinafter referred to); which has the address of 901 McLean Road, Mount Vernon, WA 98273:

Portion of SE 1/4 - NW 1/4, Section 19, Township 34, Range 4

Deed of Trust  
Bolduc/BlyThacker

TOGETHER WITH all the tenements, hereditments and appurtenances now or hereafter belonging or in any way appertaining leases and other agreements for use and occupancy pertaining thereto and the rents, issues and profits thereof and all other property or rights of any kind or nature whatsoever further set forth in the Master Form Deed of Trust hereinafter referred to SUBJECT, HOWEVER, to the right, power and authority hereinafter given to and conferred upon Beneficiary to collect and apply such rents, issues and profit. This Deed of Trust shall constitute a security agreement under the Uniform Commercial Code of Washington between Grantors as debtor and Beneficiary as secured party. Grantors grant a security interest to Beneficiary in any of the property which is personal property and also grants a security interest in the property described in Section 2 of the Master Form Deed of trust hereinafter referred to, now owned or hereafter acquired by Grantors (the Property as defined above, and the property described in said Section 2 are hereafter referred to as the "Collateral").

THIS DEED IS FOR THE PURPOSE OF SECURING the following:

(a) Payment of the sum of One Hundred Thirty-Five Thousand Two Hundred Fifty-Four Dollars and Forty Cents (\$135,254.40) with interest thereon according to the terms of a Promissory Note of even date herewith, payable to Beneficiary or order and made by Grantors (the "Note," which term shall include all notes evidencing the indebtedness secured by this Deed of Trust, including all renewals, modifications or extensions thereof);

(b) Payment of any further sums advanced or loaned by Beneficiary to Grantors, or any of its successors or assigns, if:

(i) the Note or other writing evidencing the future advance or loan specifically states that it is secured by this Deed of Trust; or

(ii) the advance, including costs and expenses incurred by Beneficiary, is made pursuant to this Deed of Trust or any other documents executed by Grantors evidencing, securing or relating to the Note and/or the Collateral, whether executed prior to, contemporaneously with or subsequent to this Deed of Trust (this Deed of Trust, the Note and such other documents, including any construction or other loan agreement are hereafter collectively referred to as the "Loan Documents") together with interest thereon at the rate set forth in the Note unless otherwise specified in the Loan Documents or agreed to in writing.

(c) Performance of each agreement, term and condition set forth or incorporated by reference in the Loan Documents, including without limitation the loan agreement and/or commitment dated and assignment of leases and/or rents of even date herewith, which are incorporated herein by reference, or contained herein.

By executing and delivering this Deed of Trust and the Note secured hereby, the parties agree that all provisions of Paragraphs 1 through 65 inclusive of the Master Form Deed of Trust hereinafter referred to, except such paragraphs as are specifically excluded or modified herein, are hereby incorporated herein by reference and made an integral part hereof for all purposes the same as if set forth herein at length, and the Grantors freely make said covenants and agree to fully perform all of said provisions. The Master form Deed of Trust above referred to was recorded on the eleventh 11th day of August, 1987, in the Official Records of the offices of the county Auditors of the following counties in Washington in the book, and at

Deed of Trust  
Bolduc/BlyThacker

-2-



200603150110

Skagit County Auditor

the page designated after the name of each county, to-wit:

COUNTY	BOOK OR VOL.	PAGE NO.	AUDITOR'S FILE NO.
Adams	142	305	213404
Asotin			175404
Benton	493	1125	87-12850
Chelan	880	1663	8708110050
Clallam	784	278	594433
Clark		19	8708110009
Columbia	2H	296	H2135
Cowlitz			870811020
Douglas	M224	76	245733
Ferry	MF		205269
Franklin	0227	251	454027
Garfield			87248
Grant	634	109	804746
Grays Harbor	87	18669	870811031
Island	559	1756	87011073
Jefferson	243	338	309675
King			8708110560
Kitsap	432	682	8708110065
Kitittas	264	212	506597
Klickitat	141	300	206526
Lewis	365	154	960637
Lincoln			377660
Mason	384	027	470654
Okanogan	70	2376	741827
Pacific	8708	348	84496
Pend Oreille	74	899	194502
Pierce	0440	0367	8708110085
San Juan	188	341	87147097
Skagit	719	58	8708110057
Skamania	106	326	1036446
Snohomish	2079	0467	0708110076
Spokane	918	688	8708110112
Stevens	115	0434	8705730
Thurston	1511	769	8708110045
Wahkiakum	71	256	38075
Walla Walla	166	400	8706174
Whatcom		614	1580300
Whitman	48		521420
Yakima	1217	977	2807235

A copy of such Master Form Deed of Trust is hereby furnished to the person executing this Deed of Trust and by executing this Deed of Trust, the Grantors acknowledge receipt of such Master Form Deed

Deed of Trust  
Bolduc/BlyThacker

-3-



200603150110  
Skagit County Auditor

3/15/2006 Page 3 of 6 2:48PM

of Trust. The Property which is the subject of this Deed of Trust is not used principally or primarily for agricultural or farming purposes. The undersigned Grantors request that a copy of any Notice of Default and of any Notice of Sale hereunder be mailed to him at the address hereinbefore set forth.

The specific provisions of this Deed of Trust, the Promissory Note secured hereby and the Loan Agreement (if any) shall control in the event of conflict with provisions with the Master Form.

Paragraph 17 of the Master Form Deed of Trust is deleted and the following language is substituted:

**Due on Sale Clause.** Beneficiary may, at its option, declare immediately due and payable all sums secured by this Deed of Trust upon the sale or transfer of all or any part of the real property, or any interest therein, without the Beneficiaries' prior written consent. A "sale or transfer" means the conveyance of any property or any right, title or interest therein; whether legal or equitable, whether voluntary or involuntary, by outright sale, deed, installment sale contract, land contract, contract for deed, leasehold interest with a term greater than ten years, lease/ option to purchase contract; sale, assignment or transfer of any beneficial interest in or to any land trust holding title to the real property or any other method of conveyance of real property interests. A sale of the corporation, limited liability company or partnership interest greater than 49% of the voting stock, partnership interests, or member interests after date of the recording the Deed of Trust or dilution of the current voting stock, partnership or member interests through issuance of additional shares or interests shall likewise constitutes a "transfer". In the case of a conveyance or contract to convey, the interest shall likewise increase to the default amount or the holder may consent to the conveyance or contract to convey and increase the interest rate provided for herein. However, this option shall not be exercised by Beneficiary if exercise is prohibited by federal or Washington law.

Paragraph 26 of the Master Form Deed of Trust is deleted and the following language is substituted:

**Late Charge.** Payments will be late if not received Beneficiary or his successor within the date due as specified in the Promissory Note. If a payment is late, Makers agree to pay a late charge equal to five percent (5%) of the amount of the delinquency. If the event the full balance of the note is not paid on or before 30 days from the date due, the Maker shall pay a late charge equal to two percent (2%) of the balance of all principal and interest due. There will be no daily pro rata adjustment. All later charges shall accrue to the benefit of the Beneficiary. This paragraph shall not relieve the Grantor of the obligation to make payments on or before the date on which they are due nor do the terms of this paragraph in anyway affect Beneficiary's remedies pursuant to the terms of the Note secured hereby or this Deed of Trust.

Paragraph 58(b) of the Master Form Deed of Trust is deleted and the following language is substituted:

(b) Grantors shall promptly comply with all statutes regulations and ordinances which apply to Grantors or the Property and with all orders, decrees or judgments of governmental authorities or courts having jurisdiction which Grantors are bound by, relating to the use, collection, storage, treatment, control, removal or cleanup of hazardous or toxic substances in, on or under the Property or in, on or under an adjacent property that becomes contaminated with hazardous or toxic substances as a result of construction, operations or other activities on, or the contamination of, the Property, at Grantors' expense. Beneficiary may, but is not obligated to, enter upon the Property and take such actions and incur such costs and expenses to effect such compliance as it deems advisable to protect its interest as Beneficiary; and whether or not Grantors have actual knowledge of the existence of hazardous or toxic substances in, on or under the Property or any adjacent property as of the date hereof, Grantor shall reimburse Beneficiary on demand for the full amount of all costs and expenses incurred by Beneficiary prior to Beneficiary acquiring title to the



Property through foreclosure or deed in lieu of foreclosure, in connection with such compliance activities.

**The term "Grantor" as used in this agreement includes the "Borrower" as defined in RCW 61.24, if the Borrower is a person or entity other than the Grantor.**

To the extent permitted by law, including, without limitation, RCW 61.24.100, the Beneficiary hereunder may seek and obtain a deficiency judgment following the completion of a judicial foreclosure or a non-judicial trustee's sale of all or a portion of the security for the obligation secured by this Deed of Trust.

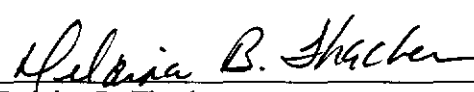
The parties covenant and agree that the loan for which this Deed of Trust is given is for commercial purposes only. The Grantor/Borrower expressly covenants and agrees that the loan proceeds will not be used for any personal, family, or household purpose.

Grantors' Street address for service of process:

15504 Sunset Lane, Mount Vernon, WA 98273

WITNESS the hands and seals of the Grantors on the day and year first above written.


  
\_\_\_\_\_  
Thomas R. Bly

  
\_\_\_\_\_  
Delaina R. Thacker


State of Washington    )  
                                  )ss  
County of Skagit        )

On March 15, 2006, before me, the undersigned, a Notary Public in and for the state of Washington, duly commissioned and sworn, personally appeared Thomas R. Bly and Delaina B. Thacker to me known or proven on the basis of satisfactory evidence to be the individual, or individuals described in and who executed the within and foregoing instrument, and acknowledged to me that they signed and sealed the said instrument as their free and voluntary act and deed for the uses and purposes therein mentioned.

WITNESS my hand and official seal hereto affixed the day and year in this certificate above written.



PLACE NOTARY SEAL IN THIS BOX

  
\_\_\_\_\_  
Notary Public  
My appointment expires 12-29-09

Deed of Trust  
Bolduc/BlyThacker

-5-



200603150110  
Skagit County Auditor

3/15/2006 Page 5 of 6 2:48PM

**PARCEL A:**

a tract of land in the Southeast 1/4 of the Southeast 1/4 of the Northwest 1/4 of Section 19, Township 34 North, Range 4 East, W.M., described as follows:

Beginning at a point on the East line of said subdivision, 63 feet North of the Southeast corner thereof; thence North along the East line of said subdivision, 19.50 feet; thence South  $89^{\circ}52'30''$  West 65 feet; thence South 55.57 feet to the North line of the McLean Road; thence North  $87^{\circ}10'$  East along the North line of the McLean Road, 35 feet; thence North  $40^{\circ}59'$  East, 45.68 feet to the point of beginning.

**Parcel B:**

A tract of land in the Southeast 1/4 of the Southeast 1/4 of the Northwest 1/4 of Section 19, Township 34 North, Range 4 East, W.M., described as follows:

Beginning at a point on the East line of said subdivision, 63 feet North of the Southeast corner thereof; thence North along the East line of said subdivision, 19.50 feet to the true point of beginning; thence South  $89^{\circ}52'30''$  West, 65 feet; thence North 33.18 feet; thence North  $89^{\circ}52'30''$  East, 65 feet, more or less, to the East line of said Southeast 1/4 of the Southeast 1/4 of the Northwest 1/4; thence South along said East line to the true point of beginning.

Subject to reservation of easement as set forth in Auditor File No. 735144.