200603060015
Skagit County Auditor
3/6/2006 Page 1 of 3 8:57AM

EQUIPMENT & PROCEDURES

EQUIPMENT USED: ELECTRONIC TOTAL STATION
SOKKIA LOCUS GPS RECEIVER
METHOD OF SURVEY: FIELD TRAVERS, GLOBAL POSITIONING

BASIS OF BEARING

THE BASIS OF BEARING FOR THIS SURVEY IS THE WASHINGTON NORTH ZONE.

TOTAL SITE AREA

506.75 AC
22,074,146 SQ.FT.

NOTE

FOR LEGEND SEE SHEET 2

500 0 250 500 1000
GRAPHIC SCALE
(IN FEET)
1 inch = 500 ft.

LEGAL DESCRIPTIONS

PARCEL #P20320

THE NORTHWEST 1/4 OF THE NORTHWEST 1/4 OF SECTION 14, TOWNSHIP 34 NORTH, RANGE 2 EAST, W.M., AND THAT PORTION OF GOVERNMENT LOT 4, SECTION 14, TOWNSHIP 34 NORTH, RANGE 2 EAST, W.M., LYING WEST OF THE FOLLOWING DESCRIBED LINE:

BEGINNING AT A POINT ON THE SOUTH LINE OF SAID GOVERNMENT LOT 4, WHICH POINT BEARS SOUTH 89°07'31" EAST, A DISTANCE OF 1311.42 FEET FROM THE SOUTHWEST CORNER OF SAID GOVERNMENT LOT 4; THENCE NORTH 19°35'23" WEST, A DISTANCE OF 1388.32 FEET (N18°38'52"W 1397.16' CALC) TO A POINT ON THE NORTH LINE OF SAID GOVERNMENT LOT 4, WHICH POINT BEARS SOUTH 89°20' EAST A DISTANCE OF 786.60 FEET FROM THE NORTHWEST CORNER OF SAID GOVERNMENT LOT 4 AND THE TERMINAL POINT OF SAID LINE.

SITUATE IN SKAGIT COUNTY, WASHINGTON.

PARCEL #P20322

THE SOUTH 1/2 OF THE NORTHWEST 1/4 OF SECTION 14, TOWNSHIP 34 NORTH, RANGE 2 EAST, W.M.

SITUATE IN SKAGIT COUNTY, WASHINGTON.

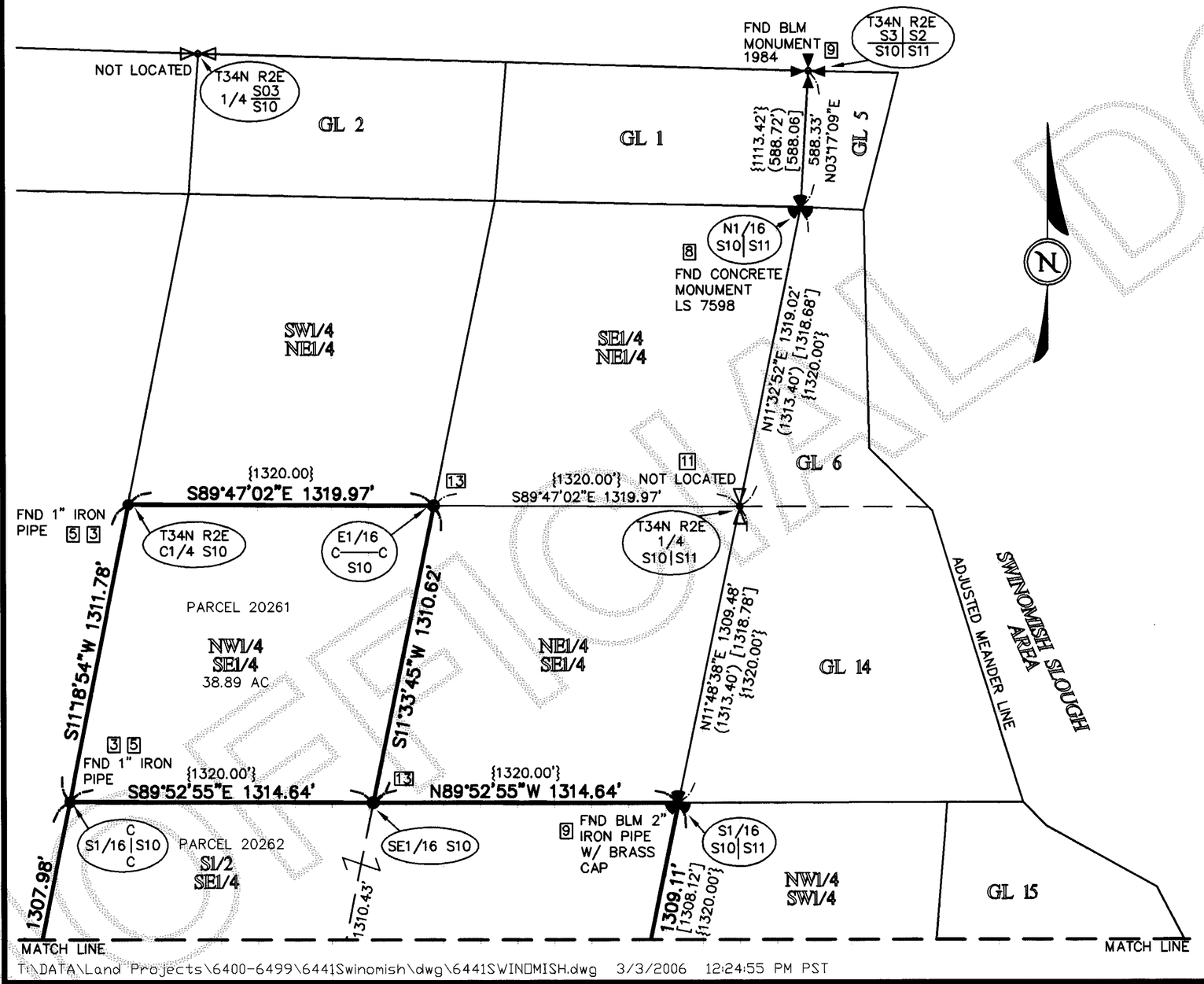

T:\DATA\Land Projects\6400-6499\6441Swinomish\dwg\6441SWINDMISH.dwg 3/3/2006 12:24:55 PM PST

PARCEL #P20321

THAT PORTION OF GOVERNMENT LOT 4 OF SECTION 14, TOWNSHIP 34 NORTH, RANGE 2 EAST, W.M., LYING EAST OF THE FOLLOWING DESCRIBED LINE:

BEGINNING AT A POINT ON THE SOUTH LINE OF SAID GOVERNMENT LOT 4, WHICH POINT BEARS SOUTH 89°07'31" EAST, A DISTANCE OF 1311.42 FEET FROM THE SOUTHWEST CORNER OF SAID GOVERNMENT LOT 4; THENCE NORTH 19°35'23" WEST, A DISTANCE OF 1388.32 FEET (N18°38'52"W 1397.16' CALC) TO A POINT ON THE NORTH LINE OF SAID GOVERNMENT LOT 4, WHICH POINT BEARS SOUTH 89°20' EAST A DISTANCE OF 786.60 FEET FROM THE NORTHWEST CORNER OF SAID GOVERNMENT LOT 4 AND THE TERMINAL POINT OF SAID LINE.

SITUATE IN SKAGIT COUNTY, WASHINGTON.

PARCEL #P20323

THAT PORTION OF GOVERNMENT LOT 5 OF SECTION 14, TOWNSHIP 34 NORTH, RANGE 2 EAST, W.M., LYING WESTERLY OF THE FOLLOWING DESCRIBED LINE:

BEGINNING AT A POINT ON THE SOUTH LINE OF SAID GOVERNMENT LOT 5, WHICH POINT BEARS SOUTH 88°55'00" EAST, A DISTANCE OF 400 FEET FROM THE SOUTHWEST CORNER OF SAID GOVERNMENT LOT 5; THENCE NORTH 14°30'03" WEST, A DISTANCE OF 1352.45 FEET (N13°21'30W 1359.81' CALC) TO THE NORTHWEST CORNER OF SAID GOVERNMENT LOT 5 AND THE TERMINAL POINT OF SAID LINE.

SITUATE IN SKAGIT COUNTY, WASHINGTON.

PARCEL #P20324

THAT PORTION OF GOVERNMENT LOT 5 OF SECTION 14, TOWNSHIP 34 NORTH, RANGE 2 EAST, W.M., LYING EASTERLY OF THE FOLLOWING DESCRIBED LINE:

BEGINNING AT A POINT ON THE SOUTH LINE OF SAID GOVERNMENT LOT 5, WHICH POINT BEARS SOUTH 88°55'00" EAST, A DISTANCE OF 400 FEET FROM THE SOUTHWEST CORNER OF SAID GOVERNMENT LOT 5; THENCE NORTH 14°30'03" WEST, A DISTANCE OF 1352.45 FEET (N13°21'30W 1359.81' CALC) TO THE NORTHWEST CORNER OF SAID GOVERNMENT LOT 5 AND THE TERMINAL POINT OF SAID LINE.

SITUATE IN SKAGIT COUNTY, WASHINGTON.

PARCEL #P20332

THE NORTHEAST 1/4 OF THE SOUTHWEST 1/4 OF SECTION 14, TOWNSHIP 34 NORTH, RANGE 2 EAST, W.M.

SITUATE IN SKAGIT COUNTY, WASHINGTON.

PARCEL #P20333

THE NORTHWEST 1/4 OF THE SOUTHWEST 1/4 OF SECTION 14, TOWNSHIP 34 NORTH, RANGE 2 EAST, W.M.

SITUATE IN SKAGIT COUNTY, WASHINGTON.

PARCEL #P20334

THAT PORTION OF THE SOUTHWEST 1/4 OF THE SOUTHWEST 1/4 OF SECTION 14, TOWNSHIP 34 NORTH, RANGE 2 EAST, W.M., LYING NORTHERLY OF THE NOW ESTABLISHED COUNTY ROAD COMMONLY KNOWN AS RESERVATION ROAD.

SITUATE IN SKAGIT COUNTY, WASHINGTON.

PARCEL #P20338

THE SOUTH 1/2 OF THE SOUTHEAST 1/4 OF THE SOUTHWEST 1/4 OF SECTION 14, TOWNSHIP 34 NORTH, RANGE 2 EAST, W.M.

SITUATE IN SKAGIT COUNTY, WASHINGTON.

PARCEL #P20347

THE NORTHEAST 1/4 OF THE NORTHEAST 1/4 OF SECTION 15, TOWNSHIP 34 NORTH, RANGE 2 EAST, W.M.

SITUATE IN SKAGIT COUNTY, WASHINGTON.

PARCEL #P20355

THE SOUTHEAST 1/4 OF THE NORTHEAST 1/4 OF SECTION 15, TOWNSHIP 34 NORTH, RANGE 2 EAST, W.M.

SITUATE IN SKAGIT COUNTY, WASHINGTON.

PARCEL #P20261

THE NORTHWEST 1/4 OF THE SOUTHEAST 1/4 OF SECTION 10, TOWNSHIP 34 NORTH, RANGE 2 EAST, W.M.

SITUATE IN SKAGIT COUNTY, WASHINGTON.

PARCEL #P20262

THE SOUTH HALF OF THE SOUTHEAST 1/4 OF SECTION 10, TOWNSHIP 34 NORTH, RANGE 2 EAST, W.M.

SITUATE IN SKAGIT COUNTY, WASHINGTON.

PARCEL #P20670

THAT PORTION OF THE NORTHWEST 1/4 OF THE NORTHWEST 1/4 OF SECTION 23, TOWNSHIP 34 NORTH, RANGE 2 EAST, W.M., LYING NORTHEASTERLY OF THE COUNTY ROAD.

SITUATE IN SKAGIT COUNTY, WASHINGTON.

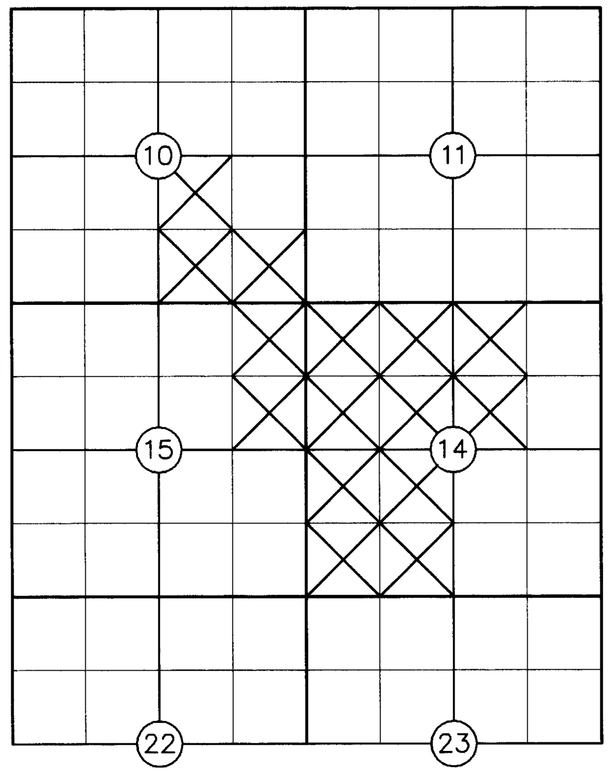

SEC. 10, 11, 14 & 15, TWP. 34 N., RNG. 2 E., W.M.

SURVEYOR'S CERTIFICATE

THIS MAP CORRECTLY REPRESENTS A SURVEY MADE BY ME OR UNDER MY DIRECTION IN CONFORMANCE WITH THE REQUIREMENTS OF THE SURVEY RECORDING ACT, IN FEBRUARY 2005, AT THE REQUEST OF SWINOMISH INDIAN TRIBE.

L. SHAYNE THATCHER CERT. No. 28414
DATE: 3-6-06

SHAYNE THATCHER
STATE OF WASHINGTON
28414
REGISTERED PROFESSIONAL LAND SURVEYOR
EXPIRES: 9/13/06
3-6-06

AUDITOR'S CERTIFICATE

FILED FOR RECORD THIS 6 DAY OF March, 2006 AT 8:57 AM. IN BOOK _____ OF SURVEYS, AT PAGE _____ AT THE REQUEST OF L. SHAYNE THATCHER, UNDER AUDITOR'S FILE No. 200603060015

N. Brommett by Sandra Noordenbos
COUNTY AUDITOR

FOR: SWINOMISH INDIAN TRIBE	
SCALE: 1" = 500'	
APPROVED BY: LST	
DRAWN BY: RLS	
FILE No. T&M 6441	
F.B. No.: 52	SHEET NO. 1 OF 3
PG.: 29-41	

TMI

RECORD OF SURVEY OF A PORTION OF SECTIONS 10, 14, & 15, TWP. 34 N., RNG. 2 E., W.M.

Skagit County Washington

Thatcher & Morrison, Inc.
P.O. box 1011
1796 Main Street, Suite 105
Freeland, Washington 98249
360-331-7393 Fax 360-331-7394

UNOFFICIAL DOCUMENT

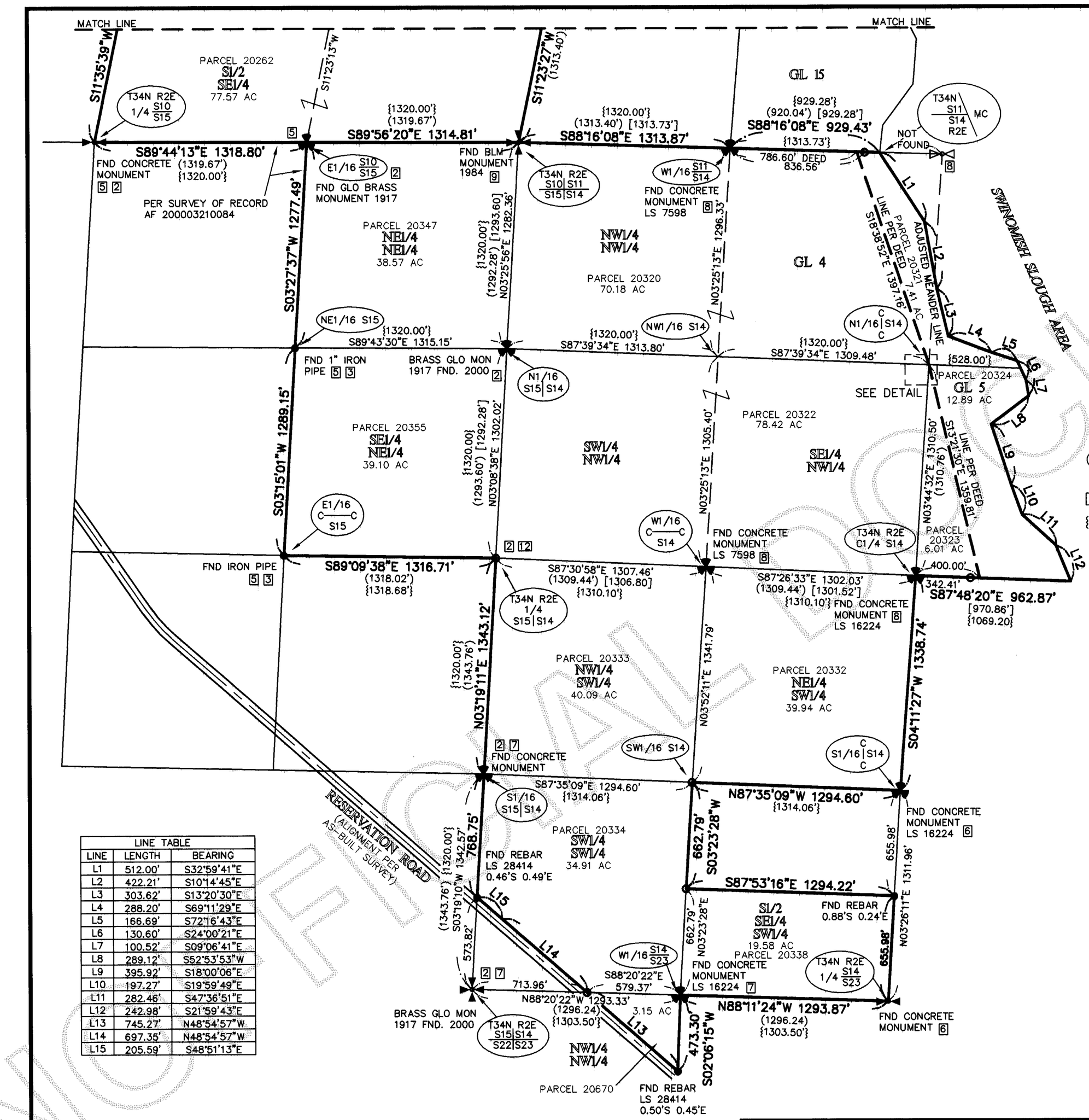

LINE TABLE		
LINE	LENGTH	BEARING
L1	512.00'	S32°59'41"E
L2	422.21'	S10°14'45"E
L3	303.62'	S13°20'30"E
L4	288.20'	S69°11'29"E
L5	166.69'	S72°16'43"E
L6	130.60'	S24°00'21"E
L7	100.52'	S09°06'41"E
L8	289.12'	S52°53'53"W
L9	395.92'	S18°00'06"E
L10	197.27'	S19°59'49"E
L11	282.46'	S47°36'51"E
L12	242.98'	S21°59'43"E
L13	745.27'	N48°54'57"W
L14	697.35'	N48°54'57"W
L15	205.59'	S48°51'13"E

500 0 250 500 1000
GRAPHIC SCALE
(IN FEET)
1 inch = 500 ft.

N

LEGEND

- DENOTES 1/2" x 24" REBAR WITH YELLOW PLASTIC CAP INSCRIBED (LS #28414) SET THIS SURVEY.
- DENOTES REBAR OR IRON PIPE FOUND AND HELD AS NOTED.
- DENOTES SURFACE MONUMENT FOUND AND HELD AS NOTED
- DENOTES QUARTER CORNER FOUND AND HELD AS NOTED
- DENOTES QUARTER CORNER NOT LOCATED PER THIS SURVEY
- DENOTES SECTION CORNER FOUND AND HELD AS NOTED
- DENOTES SECTION CORNER NOT LOCATED PER THIS SURVEY
- [6] DENOTES SURVEY REFERENCE PERTINENT TO CORNER MARKER SEE SHEET 3 (TYPICAL)

GLO GENERAL LAND OFFICE (PREDECESSOR OF BUREAU OF LAND MANAGEMENT)

BLM BUREAU OF LAND MANAGEMENT (SUCCESSOR TO GENERAL LAND OFFICE)

(1218.69') DENOTES BUREAU OF LAND MANAGEMENT DISTANCES CONVERTED FROM CHAINS (TYPICAL)

[1345.72'] DENOTES 1917 GLO SURVEY DISTANCES CONVERTED FROM CHAINS (TYPICAL)

{1303.50'} DENOTES 1873 GLO SURVEY DISTANCES CONVERTED FROM CHAINS (TYPICAL)

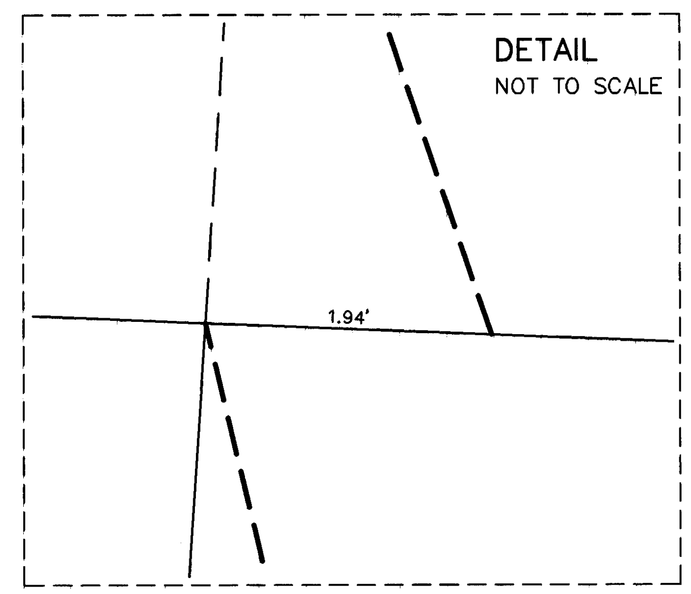

UNOFFICIAL DOCUMENT

SHAYNE THATCHER
STATE OF WASHINGTON
REGISTERED
PROFESSIONAL LAND SURVEYOR
EXPIRES: 9/13/06
3-6-06

FOR: SWINOMISH INDIAN TRIBE
SCALE: 1" = 500'
APPROVED BY: LST
DRAWN BY: RLS
FILE No. T&M 6441
F.B. No.: 52 PG.: 29-41
SHEET NO. 2 OF 3

TMI

RECORD OF SURVEY OF A PORTION OF SECTIONS 10, 14, & 15, TWP. 34 N., RNG. 2 E., W.M.

Skagit County Washington

Thatcher & Morrison, Inc.
P.O. box 1011
1796 Main Street, Suite 105
Freeland, Washington 98249
360-331-7393 Fax 360-331-7394

T:\DATA\Land Projects\6400-6499\6441Swinomish\dwg\6441SWINOMISH.dwg 3/3/2006 12:14:21 PM PST

200603060015
Skagit County Auditor
3/6/2006 Page 3 of 3 8:57AM

SURVEY HISTORY

1) JANUARY, 1874: SWINOMISH INDIAN RESERVATION IN TOWNSHIP 34 NORTH, RANGE 2 EAST OF THE WILLAMETTE MERIDIAN SURVEYED BY G.L.O. DEPUTY SURVEYOR LEWIS VAN VLEET ESTABLISHING SOUTH BOUNDARY AND SUBDIVISIONS WITH INTERIOR 1/16 CORNERS BEING SET PER "THREE MILE" PROCEDURES. (SINGLE PROPORTIONED 1/16TH LINES) SURVEY NOTES CALL TO EXISTING RESERVATION ROAD.

2) AUGUST – DECEMBER, 1917 G.L.O. DEPUTY SURVEYOR GEORGE CAMPBELL CONDUCTED A DEPENDENT RESURVEY LOCATING SPECIFIED EXISTING EXTERIOR AND INTERIOR SECTION CORNERS AND REESTABLISHING OBLITERATED CORNERS PER "THREE MILE" PROCEDURES AND MODIFIED "THREE MILE" PROCEDURES. (SINGLE PROPORTIONED 1/16TH LINES)

3) DATE UNKNOWN, SURVEYOR AND STATUS UNKNOWN THE EVIDENCE FOUND (1 INCH PIPES) IN THE FIELD SUGGESTS THAT BETWEEN 1874 AND PRESENT THAT SOME SUBDIVISIONAL SECTION CORNERS WERE RESET OR CORNER EVIDENCE PERPETUATED WITH SAID 1" PIPES; HOWEVER WE WERE UNABLE TO LOCATE ANY FIELD NOTES OR MAPS SUBSTANTIATING THEIR PLACEMENT. THIS SURVEY ACCEPTED ALL 1 INCH DIAMETER PIPES FOUND WITHIN PROXIMATE LOCATIONS OF SUBDIVISIONAL CORNER POSITIONS.

4) 1960'S – EXTERIOR CORNERS IN SOME SUBJECT AND ADJACENT SECTIONS LOCATED AND REFERENCED BY SCOTT PAPER COMPANY.

5) RECORDED SURVEY IN THE NORTHWEST QUARTER OF THE NORTHEAST QUARTER OF SECTION 15 OF SUBJECT TOWNSHIP BY L.S. 9569, FILED FEBRUARY 27, 1978, A.F. 87440, BOOK 2 OF SURVEYS, PAGE 75 AND SHOWING ALIGNMENT OF RESERVATION ROAD, ESTABLISHED BY AS-BUILT PROCEDURE.

6) RECORDED SURVEY IN THE SOUTHWEST QUARTER OF THE SOUTHEAST QUARTER SECTION 14, SUBJECT TOWNSHIP BY L.S. 16224, FILED MAY 23, 1980, A.F. 8005230015, BOOK 4 OF SHORT PLATS, PAGE 96, REPLACING FOUND 1 INCH PIPE AT SOUTH QUARTER CORNER WITH A CONCRETE MONUMENT AND SETTING CONCRETE MONUMENT FOR LOST SOUTHEAST CORNER BY G.L.O. PROPORTION RESTORATION. SAID MAP DOES NOT INDICATE HOW THE WEST LINE OF THE SOUTHEAST QUARTER WAS ESTABLISHED.

7) RECORDED SURVEY IN THE SOUTHWEST QUARTER, SECTION 14, SUBJECT TOWNSHIP BY L.S. 16224, FILED NOVEMBER 17, 1980, A.F. 8011170056, BOOK 3 OF SURVEYS, PAGE 84, CONFIRMING TO SURVEY NO. 6 ABOVE INDICATES A 30 FOOT WIDE AND 60 FOOT WIDE ACCESS AND UTILITY EASEMENTS AND RESERVATION ROAD WITH 60 FOOT WIDE RIGHT-OF-WAY.

8) COMPREHENSIVE RECORDED SURVEY IN SECTIONS 13 AND 14, SUBJECT TOWNSHIP, BY L.S. 7598 FILED DECEMBER 30, 1982, A.F. 8212300015, VOLUME 4 OF SURVEYS, PAGE 66 RE-ESTABLISHING LOST EXTERIOR CORNERS BY PROLONGATION PROCEDURE USING "NEATEST AND BEST" EVIDENCE AVAILABLE AND CLOSING TO OTHER FOUND G.L.O. MARKERS, AND TO CENTER QUARTER CORNER MONUMENT SET BY L.S. 16224 BY UNINDICATED PROCEDURE AND NOT SHOWN ON WITHER SURVEY 6 OR 7 AS NOTED ABOVE.

9) BUREAU OF LAND MANAGEMENT MAP OF A DEPENDENT RESURVEY OF A PORTION OF SUBDIVISIONAL LINES IN SUBJECT TOWNSHIP ACCEPTED OCTOBER 31, 1986 AVAILABLE AT THE PORTLAND, OREGON B.L.M. OFFICE AND AT THE WASHINGTON STATE DEPARTMENT OF NATURAL RESOURCES, BUREAU OF SURVEYS AND MAPS, OLYMPIA. WASHINGTON.

10) RECORDED SURVEY IN THE EAST HALF OF SECTION 15, SUBJECT TOWNSHIP, A.F. 9310130080, BOOK 15 OF SURVEYS, PAGE 10, SHOWING FOUND EXTERIOR SECTION CORNERS AND FOUND AND SET INTERIOR CORNERS, AND SHOWING ALIGNMENT OF RESERVATION ROAD WITH 60 FOOT RIGHT-OF-WAY.

SURVEY HISTORY CONTINUED

11) CORNER AND PROPERTY DELINEATION INFORMATION DERIVED IN 1996 UNRECORDED PRELIMINARY SURVEY BY L.S. 28414 LOCATING SEVERAL EXTERIOR AND SUBDIVISIONAL CORNERS IN SECTIONS 14, 15 AND 10, SUBJECT TOWNSHIP AND ESTABLISHING THE ALIGNMENT OF RESERVATION ROAD WITH A 60 FOOT RIGHT-OF-WAY BY AS-BUILT PROCEDURE.

12) RECORDED SURVEY IN THE NORTH HALF OF SECTION 15, SUBJECT TOWNSHIP, BY L.S. 22960, FILED MARCH 21, 2000, A.F. 200003210084.

NOTE: ALL RECORDED SURVEYS NOTED ABOVE ARE FILED AT THE AUDITOR'S OFFICE, SKAGIT COUNTY, WASHINGTON.

SURVEYOR'S NOTE

THIS SURVEY WAS PERFORMED AS A DEPENDENT SURVEY OF THE PROPERTY LINES SHOWN HEREON CLOSING TO FOUND CORNER MONUMENTS AND MARKERS WITH LINES BEING DETERMINED AND CALCULATED PER BLM SPECIFIED PROCEDURES, INCLUDING NEAREST AND BEST EVIDENCE, AND DESCRIPTIVE INTENT.

1874 SURVEY BY GLO DEPUTY SURVEYOR LEWIS VAN VLEET

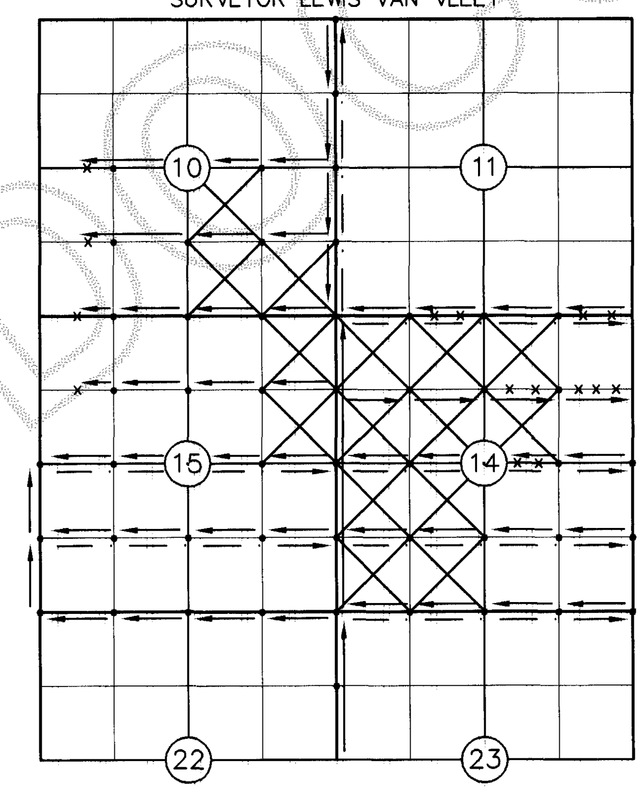

SEC. 10, 11, 14 & 15, TWP. 34 N., RNG. 2 E., W.M.

1917 DEPENDENT RESURVEY (PARTIAL) BY GLO SURVEYOR GEORGE R. CAMPBELL

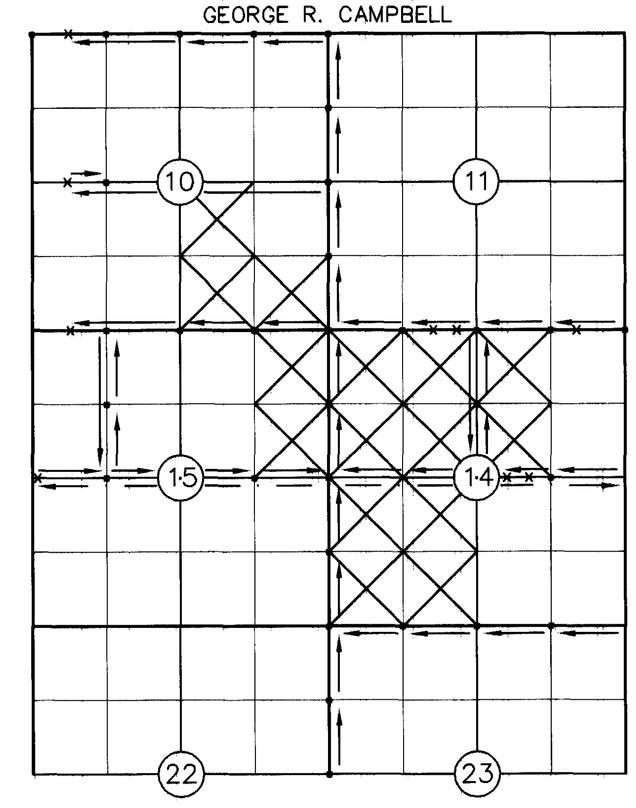

SEC. 10, 11, 14 & 15, TWP. 34 N., RNG. 2 E., W.M.

• DENOTES 1/16 CORNER, SECTION CORNER, QUARTER CORNER SET OR FOUND AND PERPETUATED OR RESET

x DENOTES MEANDER CORNER SET

DENOTES TRUE LINE

DENOTES RANDOM LINE

UNOFFICIAL DOCUMENT

SHAYNE THATCHER
STATE OF WASHINGTON
28414
REGISTERED PROFESSIONAL LAND SURVEYOR
EXPIRES: 9/13/06
3-6-06

FOR: SWINOMISH INDIAN TRIBE	
SCALE: 1" = 500'	
APPROVED BY: LST	
DRAWN BY: RLS	
FILE No. T&M 6441	
F.B. No.: 52 PG.: 29-41	SHEET NO. 3 OF 3

TMI

RECORD OF SURVEY OF A PORTION OF SECTIONS 10, 14, & 15, TWP. 34 N., RNG. 2 E., W.M.

Skagit County Washington

Thatcher & Morrison, Inc.
P.O. box 1011
1796 Main Street, Suite 105
Freeland, Washington 98249
360-331-7393 Fax 360-331-7394

T:\DATA\Land Projects\6400-6499\6441Swinomish\dwg\6441SWINOMISH.dwg 3/3/2006 12:14:21 PM PST