



200602170100

Skagit County Auditor

2/17/2006 Page

1 of 106 2:23PM

**NOTICE OF CONTINUANCE**

LAND CLASSIFIED AS CURRENT USE OR FOREST LAND

Chapter 84.34 and 84.33 Revised Code of Washington

Grantor(s) Cascade Timberlands (Hamilton) LLCGrantee(s) Sierra Pacific Holding CompanyLegal Description See attached legal description14-35-7Assessor's Property Tax Parcel or Account Number See attached list. exhibit "B"Reference Numbers of Documents Assigned or Released CF-75

If the new owner(s) of land that is classified as current use or designated as forest land wish to continue the classification or designation of this land, the new owner(s) must sign below. All new owners must sign. If the new owner(s) do(es) not desire to continue the classification or designation, all additional or compensating tax calculated pursuant to RCW 84.34.108 or RCW 84.33.140, shall be due and payable by the seller or transferor at the time of sale. To determine if the land qualifies to continue classification or designation, the county assessor may be consulted.

Name of New Owner(s) Sierra Pacific Holding CompanyAddress PO Box 496014Redding, CA 96049-6014Phone No. (530) 378-8000

Excise Tax No. \_\_\_\_\_

File No. \_\_\_\_\_

Levy Code \_\_\_\_\_

Date of Sale or Transfer \_\_\_\_\_ / \_\_\_\_\_ / \_\_\_\_\_

Date of Notice \_\_\_\_\_ / \_\_\_\_\_ / \_\_\_\_\_

Interest in Property: ☒ Fee Owner ☐ Contract Purchaser ☐ Other

For tax assistance, visit <http://dor.wa.gov> or call (800) 647-7706. To inquire about the availability of this document in an alternate format for the visually impaired, please call (360) 486-2342. Teletype (TTY) users may call (800) 451-7985.

A. **CLASSIFICATION UNDER CHAPTER 84.34 RCW.** I/we request that this land retain the current use classification as ☐ Open Space Land, ☐ Farm and Agricultural Land, ☒ Timberland, and I am/we are aware of the following land use classifications;

1. **OPEN SPACE LAND MEANS EITHER:**

- a. any land area so designated by an official comprehensive land use plan adopted by any city or county and zoned accordingly; or
- b. any land area, the preservation of which in its present use would: (i) conserve and enhance natural or scenic resources; (ii) protect streams or water supply; (iii) promote conservation of soils, wetland, beaches, or tidal marshes; (iv) enhance the value to the public of abutting or neighboring parks, forests, wildlife preserves, nature reservations or sanctuaries or other open space; (v) enhance recreation opportunities; (vi) preserve historic sites; (vii) preserve visual quality along highway, road, and street corridors or scenic vistas; or (viii) retain in its natural state tracts of land not less than one acre situated in an urban area and open to public use on such conditions as may be reasonably required by the legislative body granting the open space classification; or
- c. any land that meets the definition of farm and agricultural conservation land. "Farm and agricultural conservation land is either; (i) land that was previously classified as open space farm and agricultural land that no longer meets the criteria of farm and agricultural land, and that is reclassified as open space and under RCW 84.34.020(1); or (ii) land that is traditional farmland that is not classified under chapter 84.33 or 84.34 RCW, that has not been irrevocably devoted to a use inconsistent with agricultural uses, and that has a high potential for returning to commercial agriculture.

2. **FARM AND AGRICULTURAL LAND MEANS EITHER:**

- a. any parcel of land or contiguous parcels of land in the same ownership of twenty or more acres: (i) devoted primarily to the production of livestock or agricultural commodities, for commercial purposes; or (ii) enrolled in the federal conservation reserve program or its successor administered by the United States department of agriculture; or (iii) other similar commercial activities as may be established by rule; or
- b. any parcel of land or contiguous parcels of land in the same ownership of at least five acres but less than twenty acres devoted primarily to agricultural uses which has produced a gross income equal to two hundred dollars or more per acre per year for three out of the five calendar years preceding the date of application for classification under chapter 84.34 RCW; or
- c. any parcel of land that is less than five acres devoted primarily to agricultural uses which has produced a gross income equal to fifteen hundred dollars or more per year for three out of the five calendar years preceding the date of application for classification under chapter 84.34 RCW; or
- d. any land on which the principal place of residence of the farm operator or owner of land or housing for employees is sited if the farm and agricultural land is classified pursuant to RCW 84.34.020 (e) if the residence or housing is on or contiguous to the classified parcel, and the use of the residence or housing is integral to the use of the classified land for agricultural purposes.

Agricultural land also includes (i) land on which appurtenances necessary for the production, preparation, or sale of commercial agricultural products are situated when the appurtenances are used in conjunction with the land(s) producing agricultural products, (ii) land incidentally used for an activity or enterprise that is compatible with commercial agricultural purposes as long as the incidental use does not exceed twenty percent of the classified land, and (iii) any noncontiguous parcels of land from one to five acres in size that constitutes an integral part of the commercial agricultural operations of a classified parcel of farm and agricultural land.



3. **TIMBER LAND MEANS** any parcel or contiguous parcels of land in the same ownership of five or more acres devoted primarily to the growing and harvesting of forest crops for commercial purposes. Timber land means the land only.

**I/we declare that I am/we are aware of the liability of withdrawal or removal of this land from classification to the following extent:**

1. If the owner has filed the proper notice of request to withdraw the classified land and the land has been classified for a minimum of ten years he/she shall pay an amount equal to the difference between the tax computed on the basis of "current use" and the tax computed on the basis of true and fair value plus interest at the same statutory rate charged on delinquent property taxes. The additional tax and interest shall be paid for the preceding seven years.
2. If land is removed from classification because of a change to a non-conforming use, land is removed prior to the minimum ten year period, or land is removed because the owner(s) failed to comply with the two year notice of withdrawal he/she shall be liable to pay the additional tax and interest described in 1 above plus a penalty of twenty percent of the additional tax and interest. The additional tax, interest, and penalty shall be paid for the preceding seven years.
3. The additional tax, interest, and/or penalty shall not be imposed if the withdrawal or removal from classification resulted solely from:
  - a. transfer to a government entity in exchange for other land located within the state of Washington;
  - b. a taking through the exercise of the power of eminent domain, or sale or transfer to an entity having the power of eminent domain in anticipation of the exercise of this power, said entity having manifested its intent in writing or by other official action;
  - c. a natural disaster such as a flood, windstorm, earthquake, or other calamity rather than by virtue of the act of the landowner changing the use of the classified land;
  - d. official action by an agency of the state of Washington or by the county or city within which the land is located that disallows the present classified use of the land;
  - e. transfer of land to a church when the land would qualify for exemption pursuant to RCW 84.36.020;
  - f. acquisition of property interests by a state or federal agency, county, city, town, metropolitan park district, metropolitan municipal corporation, nonprofit historic preservation corporation as defined in RCW 64.04.130, or nonprofit nature conservancy corporation or association as defined in RCW 84.34.250;
  - g. removal of classified farm and agricultural land on which the principal residence of the farm operator or owner or housing for employees;
  - h. removal of land from classification after enactment of a statutory exemption that qualifies the land for exemption and receipt of notice from the owner to remove the land from classification;
  - i. the creation, sale, or transfer of forestry riparian easements under RCW 76.13.120;
  - j. the creation, sale, or transfer of a fee interest or a conservation easement for the riparian open space program under RCW 76.09.040;
  - k. the sale or transfer of land within two years after the death of the owner of at least a fifty percent interest in the land if the land has been assessed and valued as designated forest land under chapter 84.33 RCW, or classified under this chapter 84.34 continuously since 1993;
  - l. the sale or transfer of land after the death of the owner of at least a fifty percent interest in the land if the land has been assessed and valued as designated forest land under chapter 84.33 RCW, or classified under this chapter 84.34 RCW continuously since 1993 and the sale or transfer takes place within two years after July 22, 2001, and the death of the owner occurred after January 1, 1991; or
  - m. the date of death shown on a death certificate is the date used.



B. ☒ **CLASSIFICATION UNDER CHAPTER 84.33 RCW.** I/we request that this land retains its designation as forest land and I am/we are aware of the following definition of forest land.

**FOREST LAND** is synonymous with designated forest land and means all contiguous land in the same ownership of at least twenty acres that is primarily devoted to and used for growing and harvesting timber and means the land only.

I/we declare that I am/we are aware of the liability of removal of this land from designated forest land and upon removal a compensating tax shall be imposed that shall be equal to the difference between the amount of tax last levied on the land as forest land and an amount equal to the new assessed valuation of the land multiplied by the dollar rate of the last levy extended against the land, multiplied by a number, not greater than nine, equal to the number of years the land was designated as forest land.

The compensating tax shall not be imposed if the removal of designation resulted solely from:

- a. transfer to a government entity in exchange for other forest land located within the state of Washington;
- b. a taking through the exercise of the power of eminent domain, or sale or transfer to an entity having the power of eminent domain in anticipation of the exercise of this power;
- c. a donation of fee title, development rights, or the right to harvest timber, to a government agency or organization qualified under RCW 84.34.210 and 64.04.130 for the purposes enumerated in those sections or the sale or transfer of fee title to a governmental entity or a nonprofit nature conservancy corporation, as defined in RCW 64.04.130, exclusively for the protection and conservation of lands recommended for state natural area preserve purposes by the natural heritage council and natural heritage plan as defined in chapter 79.70 RCW. At such time as the land is not used for the purposes enumerated, the compensating tax specified in subsection (1) of this section shall be imposed upon the current owner;
- d. the sale or transfer of fee title to the parks and recreation commission for park and recreation purposes;
- e. official action by an agency of the state of Washington or by the county or city within which the land is located that disallows the present use of such land;
- f. the creation, sale, or transfer of forestry riparian easements under RCW 76.13.120;
- g. the creation, sale, or transfer of a fee interest or a conservation easement for the riparian open space program under RCW 76.09.040;
- h. the sale or transfer of land within two years after the death of the owner of at least a fifty percent interest in the land if the land has been assessed and valued as designated forest land under chapter 84.33 RCW, or classified under chapter 84.34 continuously since 1993;
- i. the sale or transfer of land after the death of the owner of at least a fifty percent interest in the land if the land has been assessed and valued as designated forest land under chapter 84.33 RCW, or classified under chapter 84.34 RCW continuously since 1993 and the sale or transfer takes place within two years after July 22, 2001, and the death of the owner occurred after January 1, 1991; or
- j. the date of death shown on the death certificate is the date used.

The agreement to tax according to use of the property is not a contract and can be annulled or canceled at any time by the Legislature (RCW 84.34.070).

**ALL NEW OWNERS MUST SIGN BELOW**

AA Emmerson  
Property Owner

2-8-06

Date

Sierra Pacific Holding Company, PO Box 496014, Redding, CA 96049-6014  
Address

Property Owner

Date

Address

Property Owner

Date

Address

REV 64 0047-4 (7/18/02)



200602170100  
Skagit County Auditor

**EXHIBIT B  
TO  
REAL ESTATE EXCISE TAX AFFIDAVIT**

	<u>Tax Account Number</u>	<u>Assessed Value</u>
1	350714-0-010-0100	\$ 3,100.00
2	<del>360511-1-001-0007</del>	<del>\$ 57,000.00</del>
3	350608-1-002-0100	\$ 400.00
4	360716-3-001-0105	\$ 4,000.00
5	360718-0-002-0108	\$ 7,600.00
6	360717-3-001-0104	\$ 700.00
7	360623-1-001-0101	\$ 6,800.00
8	360910-1-001-0100	\$ 72,000.00
9	330922-1-001-0003	\$ 41,400.00
10	330923-3-001-0008	\$ 4,000.00
11	330924-3-001-0007	\$ 6,200.00
12	330926-2-001-0007	\$ 3,900.00
13	330927-1-001-0008	\$ 82,600.00
14	331003-0-001-0005	\$ 16,100.00
15	331004-0-001-0004	\$ 17,400.00
16	331006-0-001-0002	\$ 4,900.00
17	331006-0-004-0009	\$ 26,100.00
18	340801-1-001-0008	\$ 74,900.00
19	340812-2-001-0003	\$ 9,400.00
20	340902-2-001-0004	\$ 4,200.00
21	340903-0-006-0002	\$ 1,600.00
22	340903-1-002-0004	\$ 75,300.00
23	340903-2-001-0003	\$ 7,200.00
24	340903-4-002-0008	\$ 7,400.00
25	340904-1-001-0004	\$ 81,600.00
26	340905-1-001-0003	\$ 89,000.00
27	340906-1-001-0002	\$ 80,300.00
28	340907-1-001-0001	\$ 57,800.00
29	340908-1-001-0000	\$ 53,400.00
30	340909-1-001-0009	\$ 69,800.00
31	340910-1-001-0006	\$ 71,500.00



200602170100  
Skagit County Auditor

	<u>Tax Account Number</u>	<u>Assessed Value</u>
32	340910-1-002-0005	\$ 7,000.00
33	340911-0-004-0004	\$ 2,000.00
34	340911-1-001-0005	\$ 54,500.00
35	340913-2-004-0008	\$ 29,000.00
36	340914-1-002-0001	\$ 90,400.00
37	340915-1-001-0001	\$ 81,400.00
38	340917-1-001-0009	\$ 22,300.00
39	340917-3-001-0005	\$ 24,000.00
40	340918-1-001-0008	\$ 45,600.00
41	340923-1-001-0001	\$ 57,900.00
42	340923-1-001-0100	\$ 16,400.00
43	340924-4-001-0004	\$ 6,300.00
44	340925-1-001-0009	\$ 24,900.00
45	340926-1-001-0008	\$ 11,000.00
46	340926-1-001-0107	\$ 21,100.00
47	340926-1-001-0206	\$ 36,100.00
48	340935-0-002-0008	\$ 10,200.00
49	340935-1-001-0007	\$ 10,200.00
50	340935-2-001-0005	\$ 51,700.00
51	341002-2-001-0001	\$ 18,000.00
52	341003-1-001-0002	\$ 81,400.00
53	341004-1-001-0001	\$ 83,700.00
54	341005-1-001-0000	\$ 90,700.00
55	341006-1-001-0009	\$ 77,700.00
56	341007-1-002-0007	\$ 67,700.00
57	341008-1-002-0006	\$ 38,400.00
58	341009-1-001-0006	\$ 26,400.00
59	341010-0-001-0005	\$ 400.00
60	341017-1-001-0006	\$ 66,900.00
61	341018-1-001-0005	\$ 40,600.00
62	341019-1-002-0003	\$ 19,600.00
63	341020-1-001-0001	\$ 42,400.00
64	341030-3-001-0005	\$ 48,600.00
65	341031-1-001-0008	\$ 26,800.00
66	341032-0-007-0003	\$ 6,900.00
67	341032-3-001-0003	\$ 17,400.00
68	350501-0-001-0002	\$ 4,800.00

PortInd1-2217707.1 0062745-00004

Exhibit B-Page 2 of 11



200602170100

Skagit County Auditor

	<u>Tax Account Number</u>	<u>Assessed Value</u>
69	350502-1-001-0009	\$ 26,400.00
70	350503-0-002-0009	\$ 19,800.00
71	350503-3-001-0004	\$ 33,900.00
72	350504-1-001-0007	\$ 90,300.00
73	350505-1-001-0006	\$ 69,000.00
74	3505091-002-0001	\$ 3,200.00
75	350510-0-003-0009	\$ 200.00
76	350510-1-001-0009	\$ 13,400.00
77	350510-1-002-0008	\$ 6,700.00
78	350510-1-003-0007	\$ 6,400.00
79	350510-2-001-0007	\$ 12,900.00
80	350510-2-003-0005	\$ 6,100.00
81	350510-3-001-0005	\$ 5,600.00
82	350510-4-001-0003	\$ 6,300.00
83	350510-4-002-0002	\$ 6,500.00
84	350511-2-002-0005	\$ 6,700.00
85	350602-3-001-0004	\$ 5,800.00
86	350602-3-003-0002	\$ 6,600.00
87	350603-3-001-0003	\$ 6,700.00
88	350603-3-002-0002	\$ 6,600.00
89	350603-3-003-0001	\$ 6,700.00
90	350604-0-002-0007	\$ 6,600.00
91	350604-0-003-0006	\$ 6,600.00
92	350604-0-004-0005	\$ 6,400.00
93	350604-1-001-0006	\$ 6,600.00
94	350604-1-002-0005	\$ 6,700.00
95	350604-2-001-0004	\$ 6,400.00
96	350604-2-002-0003	\$ 6,700.00
97	350604-3-001-0002	\$ 13,200.00
98	350604-3-002-0001	\$ 8,200.00
99	350604-3-003-0000	\$ 5,000.00
100	350604-4-001-0000	\$ 6,700.00
101	350604-4-002-0009	\$ 6,700.00
102	350604-4-003-0008	\$ 13,400.00
103	350605-0-001-0007	\$ 6,500.00
104	350605-0-002-0006	\$ 5,800.00
105	350605-0-003-0005	\$ 5,000.00



200602170100

Skagit County Auditor

	<u>Tax Account Number</u>	<u>Assessed Value</u>
106	350605-0-004-0004	\$ 5,000.00
107	350605-1-001-0005	\$ 6,300.00
108	350605-1-002-0004	\$ 6,400.00
109	350605-2-001-0003	\$ 5,200.00
110	350605-2-002-0002	\$ 6,400.00
111	350605-3-001-0001	\$ 6,400.00
112	350605-3-002-0000	\$ 6,400.00
113	350605-3-003-0009	\$ 6,500.00
114	350605-3-004-0008	\$ 6,500.00
115	350605-4-001-0009	\$ 3,300.00
116	350605-4-002-0008	\$ 3,200.00
117	350605-4-003-0007	\$ 6,600.00
118	350605-4-004-0006	\$ 10,000.00
119	350606-0-002-0005	\$ 4,900.00
120	350606-0-003-0004	\$ 4,600.00
121	350606-0-004-0003	\$ 7,000.00
122	350606-0-006-0001	\$ 9,100.00
123	350606-3-001-0000	\$ 6,400.00
124	350606-4-001-0008	\$ 6,300.00
125	350606-4-002-0007	\$ 6,400.00
126	350606-4-003-0006	\$ 6,400.00
127	350609-1-001-0001	\$ 13,600.00
128	350609-2-001-0009	\$ 3,400.00
129	350609-2-002-0008	\$ 3,400.00
130	350609-2-003-0007	\$ 6,300.00
131	350609-2-004-0006	\$ 2,800.00
132	350610-1-001-0008	\$ 6,500.00
133	350610-1-002-0007	\$ 5,900.00
134	350610-1-003-0006	\$ 6,000.00
135	350610-1-004-0005	\$ 6,500.00
136	350610-2-001-0006	\$ 6,400.00
137	350610-2-002-0005	\$ 6,400.00
138	350610-2-006-0001	\$ 5,000.00
139	350610-4-001-0408	\$ 50,100.00
140	350611-0-002-0008	\$ 100.00
141	350611-0-003-0007	\$ 2,100.00
142	350611-1-001-0007	\$ 6,400.00



200602170100

Skagit County Auditor



	<u>Tax Account Number</u>	<u>Assessed Value</u>
143	350611-1-002-0006	\$ 5,900.00
144	350611-1-003-0005	\$ 12,900.00
145	350611-2-001-0005	\$ 6,700.00
146	350611-2-002-0004	\$ 6,800.00
147	350611-2-003-0003	\$ 3,300.00
148	350611-2-006-0000	\$ 6,100.00
149	350611-3-007-0007	\$ 148,400.00
150	350612-2-004-0001	\$ 18,800.00
151	350613-0-010-0014	\$ 4,000.00
152	350713-3-003-0008	\$ 5,000.00
153	350714-0-010-0012	\$ 4,200.00
154	350719-1-002-0015	\$ 62,800.00
155	350720-1-002-0012	\$ 54,500.00
156	350721-0-010-0013	\$ 4,000.00
157	350723-1-001-0010	\$ 65,300.00
158	350730-0-001-0013	\$ 16,700.00
159	350803-0-006-0119	\$ 1,200.00
160	350803-1-001-0013	\$ 38,400.00
161	350803-3-002-0000	\$ 5,600.00
162	350804-0-006-0027	\$ 12,700.00
163	350804-1-002-0011	\$ 18,000.00
164	350804-4-002-0007	\$ 1,100.00
165	350805-1-001-0029	\$ 75,500.00
166	350806-1-001-0010	\$ 46,400.00
167	350810-1-001-0006	\$ 1,900.00
168	350815-0-006-0008	\$ 4,900.00
169	350817-4-001-0011	\$ 19,300.00
170	350820-1-001-0012	\$ 7,900.00
171	350820-4-003-0006	\$ 4,400.00
172	350821-1-001-0011	\$ 23,800.00
173	350821-3-002-0008	\$ 4,000.00
174	350822-1-001-0010	\$ 63,700.00
175	350823-1-003-0017	\$ 48,700.00
176	350825-1-001-0017	\$ 69,700.00
177	350826-1-001-0016	\$ 71,700.00
178	350827-1-001-0007	\$ 87,700.00
179	350828-1-001-0006	\$ 70,200.00



	<u>Tax Account Number</u>	<u>Assessed Value</u>
180	350829-4-003-0007	\$ 4,000.00
181	350832-2-003-0006	\$ 30,100.00
182	350833-1-001-0009	\$ 61,300.00
183	350834-1-001-0008	\$ 55,000.00
184	350835-1-001-0007	\$ 70,600.00
185	350919-4-003-0008	\$ 2,000.00
186	350920-3-002-0008	\$ 5,500.00
187	350920-3-003-0007	\$ 18,500.00
188	350929-1-001-0004	\$ 4,600.00
189	350929-1-002-0003	\$ 65,700.00
190	350930-1-001-0001	\$ 73,300.00
191	350931-1-001-0000	\$ 89,400.00
192	350932-1-001-0009	\$ 91,100.00
193	350933-0-010-0009	\$ 4,200.00
194	350933-2-001-0006	\$ 49,300.00
195	350936-2-002-0002	\$ 16,900.00
196	351013-0-014-0006	\$ 13,200.00
197	351024-1-001-0006	\$ 31,000.00
198	351024-2-003-0002	\$ 39,300.00
199	351028-3-004-0005	\$ 2,700.00
200	351029-4-002-0004	\$ 5,200.00
201	351031-1-001-0015	\$ 34,500.00
202	351032-1-001-0006	\$ 67,000.00
203	351033-1-001-0005	\$ 90,000.00
204	351111-0-008-0005	\$ 2,400.00
205	351111-3-001-0006	\$ 9,500.00
206	351114-0-002-0008	\$ 1,900.00
207	351114-1-001-0007	\$ 29,000.00
208	351115-0-001-0008	\$ 1,600.00
209	351115-1-001-0006	\$ 11,800.00
210	351115-3-001-0002	\$ 13,500.00
211	351116-4-001-0009	\$ 8,700.00
212	351117-3-001-0000	\$ 21,900.00
213	351118-0-019-0005	\$ 12,300.00
214	351118-4-006-0002	\$ 7,800.00
215	351119-1-001-0002	\$ 69,800.00
216	351120-1-001-0009	\$ 10,000.00

350919-4-001-0000 \$18,000.00



200602170100

Skagit County Auditor

	<u>Tax Account Number</u>	<u>Assessed Value</u>
217	351120-2-001-0007	\$ 19,700.00
218	351120-3-003-0003	\$ 2,000.00
219	351120-4-001-0003	\$ 2,300.00
220	351121-1-001-0008	\$ 28,300.00
221	351121-3-004-0001	\$ 1,900.00
222	351122-1-001-0007	\$ 19,600.00
223	351122-3-002-0002	\$ 1,400.00
224	351128-3-001-0007	\$ 1,300.00
225	351129-1-001-0000	\$ 28,000.00
226	351129-2-002-0007	\$ 2,500.00
227	351130-0-001-0009	\$ 5,500.00
228	351130-1-001-0007	\$ 7,800.00
229	351130-1-002-0006	\$ 31,100.00
230	351131-1-001-0006	\$ 22,700.00
231	351132-1-001-0005	\$ 7,200.00
232	351135-4-001-0006	\$ 2,500.00
233	360501-0-002-0000	\$ 22,800.00
234	360502-2-001-0006	\$ 21,700.00
235	360503-1-001-0007	\$ 59,400.00
236	360510-1-001-0008	\$ 44,600.00
237	360512-1-001-0006	\$ 90,600.00
238	360513-1-001-0005	\$ 66,400.00
239	360514-1-002-0003	\$ 64,900.00
240	360515-0-001-0005	\$ 48,200.00
241	360519-4-002-0002	\$ 6,400.00
242	360520-3-001-0002	\$ 36,800.00
243	360521-0-012-0004	\$ 11,900.00
244	360522-0-001-0006	\$ 44,900.00
245	360523-1-001-0003	\$ 65,500.00
246	360524-1-001-0002	\$ 83,200.00
247	360525-1-001-0001	\$ 57,000.00
248	350526-0-001-0002	\$ 49,400.00
249	360527-0-001-0001	\$ 42,100.00
250	360528-3-001-0004	\$ 55,500.00
251	350629-1-001-0007	\$ 82,000.00
252	360530-4-001-0008	\$ 22,700.00
253	360532-4-001-0006	\$ 26,000.00

360511-2-011-0005 \$36,800.00




200602170100

Skagit County Auditor

	<u>Tax Account Number</u>	<u>Assessed Value</u>
254	360533-1-002-0000	\$ 52,900.00
255	360534-1-001-0000	\$ 22,300.00
256	360535-1-001-0009	\$ 25,000.00
257	360601-1-001-0008	\$ 12,500.00
258	360602-1-001-0007	\$ 42,200.00
259	360603-1-001-0006	\$ 20,600.00
260	360603-2-001-0004	\$ 18,100.00
261	360604-1-002-0004	\$ 19,500.00
262	360607-0-006-0009	\$ 23,800.00
263	360609-1-001-0000	\$ 18,200.00
264	360610-1-001-0007	\$ 29,500.00
265	360611-1-001-0006	\$ 22,000.00
266	360613-4-001-0008	\$ 16,300.00
267	360616-3-001-0007	\$ 10,800.00
268	360617-2-001-0008	\$ 46,600.00
269	360618-1-002-0008	\$ 79,900.00
270	360619-1-001-0008	\$ 110,600.00
271	360620-1-002-0004	\$ 81,700.00
272	360621-3-002-0009	\$ 31,600.00
273	360621-4-004-0005	\$ 5,200.00
274	360622-3-001-0009	\$ 47,300.00
275	360623-1-002-0001	\$ 56,300.00
276	360624-1-001-0001	\$ 46,500.00
277	360624-3-004-0004	\$ 14,500.00
278	360625-1-001-0000	\$ 2,200.00
279	360626-2-001-0007	\$ 8,000.00
280	360627-1-001-0008	\$ 15,700.00
281	360628-2-001-0005	\$ 11,100.00
282	360628-3-001-0003	\$ 6,300.00
283	360629-1-001-0006	\$ 104,700.00
284	360630-1-001-0003	\$ 91,800.00
285	360631-1-001-0002	\$ 66,800.00
286	360632-1-001-0001	\$ 89,700.00
287	360633-2-001-0008	\$ 59,100.00
288	360702-2-001-0004	\$ 40,900.00
289	360706-1-001-0002	\$ 23,600.00
290	360707-1-001-0001	\$ 14,000.00

PortInd1-2217707.1 0062745-00004

Exhibit B-Page 8 of 11



200602170100

Skagit County Auditor

2/17/2006 Page

12 of 106 2:23PM

	<u>Tax Account Number</u>	<u>Assessed Value</u>
291	360710-1-001-0006	\$ 13,800.00
292	360711-1-002-0004	\$ 48,700.00
293	360712-0-002-0005	\$ 5,100.00
294	360712-0-006-0001	\$ 2,600.00
295	360712-1-001-0004	\$ 7,900.00
296	360713-1-001-0003	\$ 3,800.00
297	360713-2-001-0001	\$ 5,300.00
298	360714-1-002-0001	\$ 24,000.00
299	360714-1-003-0000	\$ 23,100.00
300	360715-1-002-0000	\$ 40,400.00
301	360719-1-001-0007	\$ 43,500.00
302	360719-1-001-0106	\$ 700.00
303	360720-1-001-0004	\$ 67,800.00
304	360721-1-001-0003	\$ 64,100.00
305	360722-1-001-0002	\$ 48,900.00
306	360723-2-001-0009	\$ 24,400.00
307	360724-3-001-0006	\$ 1,800.00
308	360725-1-001-0009	\$ 20,700.00
309	360726-1-001-0008	\$ 27,500.00
310	360727-1-001-0007	\$ 27,000.00
311	360729-1-001-0005	\$ 10,000.00
312	360730-1-001-0002	\$ 7,600.00
313	360801-1-002-0005	\$ 45,500.00
314	360803-1-001-0005	\$ 62,400.00
315	360803-1-001-0004	\$ 49,800.00
316	360803-3-002-0009	\$ 10,000.00
317	360804-3-001-0009	\$ 4,500.00
318	360804-4-001-0007	\$ 13,600.00
319	360807-0-001-0002	\$ 1,900.00
320	360807-1-001-0000	\$ 10,000.00
321	360808-1-001-0009	\$ 29,700.00
322	360809-1-001-0008	\$ 31,400.00
323	360809-1-002-0007	\$ 39,900.00
324	360810-1-001-0005	\$ 3,000.00
325	360810-1-002-0004	\$ 17,400.00
326	360810-2-002-0002	\$ 10,400.00
327	360811-1-001-0004	\$ 60,700.00



	<u>Tax Account Number</u>	<u>Assessed Value</u>
328	360812-0-001-0005	\$ 1,900.00
329	360812-1-001-0003	\$ 26,300.00
330	360812-2-002-0000	\$ 25,900.00
331	360813-1-002-0001	\$ 7,400.00
332	360813-2-002-0009	\$ 3,100.00
333	360813-4-006-0001	\$ 21,400.00
334	360814-1-001-0001	\$ 10,600.00
335	360814-4-002-0004	\$ 8,400.00
336	360815-1-001-0000	\$ 18,900.00
337	360816-1-001-0009	\$ 32,600.00
338	360817-1-001-0008	\$ 27,200.00
339	360817-1-002-0007	\$ 11,500.00
340	360817-1-003-0006	\$ 4,800.00
341	360818-1-001-0007	\$ 32,800.00
342	360818-1-004-0004	\$ 5,200.00
343	360819-1-001-0006	\$ 26,100.00
344	360820-1-001-0003	\$ 36,900.00
345	360820-1-002-0002	\$ 6,300.00
346	360821-1-002-0001	\$ 63,800.00
347	360822-2-001-0009	\$ 20,400.00
348	360822-3-001-0007	\$ 5,200.00
349	360823-1-002-0009	\$ 19,700.00
350	360824-1-001-0009	\$ 33,800.00
351	360826-1-002-0006	\$ 1,400.00
352	360826-1-001-0005	\$ 29,000.00
353	360827-1-001-0006	\$ 58,700.00
354	360827-3-003-0000	\$ 12,100.00
355	360828-1-001-0005	\$ 35,300.00
356	360829-1-001-0004	\$ 9,000.00
357	360830-1-001-0001	\$ 51,700.00
358	360831-1-001-0000	\$ 91,500.00
359	360832-1-003-0007	\$ 47,700.00
360	360833-1-001-0008	\$ 16,600.00
361	360833-3-003-0002	\$ 9,500.00
362	360834-1-001-0007	\$ 4,700.00
363	360834-1-002-0006	\$ 15,500.00
364	360834-2-001-0203	\$ 2,400.00



	<u>Tax Account Number</u>	<u>Assessed Value</u>
365	360834-2-003-0003	\$ 31,900.00
366	360835-2-002-0003	\$ 4,100.00
367	360835-4-001-0000	\$ 4,800.00
368	360836-2-002-0002	\$ 2,200.00
369	360905-2-001-0009	\$ 42,500.00
370	360906-0-001-0002	\$ 56,700.00
371	360906-0-009-0004	\$ 900.00
372	360907-1-001-0009	\$ 59,000.00
373	360908-4-001-0002	\$ 9,400.00
374	360909-1-001-0007	\$ 41,200.00
375	360917-1-001-0007	\$ 61,700.00
376	360918-1-001-0006	\$ 44,800.00
377	360919-1-001-0005	\$ 39,900.00
378	360920-1-001-0002	\$ 41,600.00
379	360929-1-001-0003	\$ 41,100.00
380	360930-1-001-0000	\$ 71,400.00
381	360931-2-001-0007	\$ 41,200.00
382	360932-2-002-0005	\$ 11,500.00
383	3947-000-003-0106	\$ 14,600.00
384	3947-000-016-0101	\$ 44,200.00



200602170100

Skagit County Auditor

## WASHINGTON NOTICE OF CONTINUING OBLIGATIONS

RCW 76.09.070, RCW 76.09.390 and WAC 222-20-055 require that prior to the sale or transfer of land or perpetual timber rights subject to continuing forest land obligations under the forest practices rules adopted in 1982 and under RCW 76.09.370 adopted in 1999, (1) the seller shall notify the buyer of the existence and nature of such a continuing obligation and (2) the buyer shall sign a notice of continuing forestland obligation indicating the buyer's knowledge of the continuing obligation. The seller at time of sale or transfer of the land or perpetual timber rights shall send to the department the signed notice of continuing forestland obligation.

If the seller fails to notify a buyer about the continuing forest land obligation, the seller shall pay the buyer's costs related to such continuing forest land obligation, including all legal costs and reasonable attorney's fees, incurred by the buyer in enforcing the continuing forest land obligation against the seller. Failure by the seller to send the required notice to the Department of Natural Resources at the time of sale shall be prima facie evidence, in an action by the buyer against the seller for costs related to continuing forest land obligation, that the seller did not notify the buyer of the continuing forest land obligation prior to sale.

### CONTINUING OBLIGATION/S

#### Reforestation (RCW 76.09.070)

  X   Obligation exists on the property identified above and relates to the following FPA/N #s (list all that apply, add attachment if necessary):

FPA #'s 2806028, 2806245, 2806486, 2806770, 2807010, 2807519, 2807395, 2807619, 2807240, 2807271, 2807464, 2807408, 2806763, 2807227, 2806864, 2806478, 2807124, 2807708, 2808046.

       No Reforestation obligation exists on the property.

#### Road Maintenance and Abandonment Plan (WAC 222-24-051)

  X   Obligation exists on property identified above and relates to the following FPA/N #s and/or Road Maintenance Plan #s (list all that apply, add attachment if necessary):

RMAP #R2800020L

RMAP #R2800051L

FPA #'s 2806305, 2807063, 2807064, 2807721, 2807731, 2807732, 2807904, 2807918, 2807951, 2807961, 2807982, 2808009.

       No Road Plan obligation exists on the property.





**Harvest Strategy along Type 4 Waters in Eastern Washington (WAC 222-30-022 (2)(b))**

Obligation exists on the property identified above and relates to the following FPA/N #s (list all that apply, add attachment if necessary):

  x   No Harvest Strategy obligation exists on the property.

**Small Landowner Forest Riparian Easement (WAC 222-21-030)**

Obligation exists on the property identified above and relates to the following FPA/N #s (list all that apply, add attachment if necessary):

  x   No Forest Riparian Easement obligation exists on the property.

**PROPERTY IDENTIFICATION**

**Land/Rights Sold or Transferred:** Land and Timber Land Only Perpetual Timber Rights

**Date that the Land/Rights was/were Sold or Transferred:** February 13 2006

**County/ies:** Whatcom, Skagit, Snohomish

**DNR Region/s:** Northwest

**Legal Description of the Lands/Rights being Sold or Transferred** (include county parcel number/s, add attachment if necessary): See attached Exhibit A.

**CASCADE TIMBERLANDS (HAMILTON) LLC**

Signature: Thomas M. Ringo

Date: February 13, 2006

Print name: Thomas M. Ringo

Title: Vice President & CFO CORM

Address: Cascade Timberlands (Hamilton) LLC  
c/o Olympic Resource Management  
19245 Tenth Avenue Northeast  
Poulsbo, WA 98370

Phone: (360) 697-6626

**SIERRA PACIFIC HOLDING COMPANY**

Signature: \_\_\_\_\_

Date: February \_\_, 2006

Print name: \_\_\_\_\_

Title: \_\_\_\_\_

Address: Sierra Pacific Holding Company  
PO Box 469028  
Redding, CA 96049-6028

Phone: (530) 378-8000

**NOTE TO SELLER:**

At the time of sale or transfer of the property or the perpetual timber rights:

- (1) Deliver (by certified mail or in person) the SIGNED ORIGINAL notice to the Department of Natural Resources regional office in which the property is located, and
- (2) Deliver a copy for recording to the county/ies in which the property is located.



**Harvest Strategy along Type 4 Waters in Eastern Washington (WAC 222-30-022 (2)(b))**

Obligation exists on the property identified above and relates to the following FPA/N #s (list all that apply, add attachment if necessary):

  x   No Harvest Strategy obligation exists on the property.

**Small Landowner Forest Riparian Easement (WAC 222-21-030)**

Obligation exists on the property identified above and relates to the following FPA/N #s (list all that apply, add attachment if necessary):

  x   No Forest Riparian Easement obligation exists on the property.

**PROPERTY IDENTIFICATION**

**Land/Rights Sold or Transferred:** Land and Timber Land Only Perpetual Timber Rights

**Date that the Land/Rights was/were Sold or Transferred:** February/3, 2006

**County/ies:** Whatcom, Skagit, Snohomish

**DNR Region/s:** Northwest

**Legal Description of the Lands/Rights being Sold or Transferred** (include county parcel number/s, add attachment if necessary): See attached Exhibit A.

**CASCADE TIMBERLANDS (HAMILTON) LLC**

Signature: \_\_\_\_\_

Date: February \_\_, 2006

Print name: \_\_\_\_\_

Title: \_\_\_\_\_

Address: Cascade Timberlands (Hamilton) LLC  
c/o Olympic Resource Management  
19245 Tenth Avenue Northeast  
Poulsbo, WA 98370

Phone: (360) 697-6626

**SIERRA PACIFIC HOLDING COMPANY**

Signature: \_\_\_\_\_

Date: February 14, 2006

Print name: M.D. Emerson

Title: CFO-VA

Address: Sierra Pacific Holding Company  
PO Box 469028  
Redding, CA 96049-6028

Phone: (530) 378-8000

**NOTE TO SELLER:**

At the time of sale or transfer of the property or the perpetual timber rights:

- (1) Deliver (by certified mail or in person) the SIGNED ORIGINAL notice to the Department of Natural Resources regional office in which the property is located, and
- (2) Deliver a copy for recording to the county/ies in which the property is located.



**EXHIBIT A**

**LEGAL DESCRIPTION FOR CONTINUING OBLIGATIONS**

**WHATCOM COUNTY**

**PARCEL 1:**

ALL OF SECTION 1, TOWNSHIP 37 NORTH, RANGE 4 EAST OF W.M., EXCEPTING THEREFROM GOVERNMENT LOT 4, SITUATE IN WHATCOM COUNTY, WASHINGTON.

**PARCEL 2:**

THE EAST ONE-HALF OF SECTION 2, TOWNSHIP 37 NORTH, RANGE 4 EAST OF W.M., SITUATE IN WHATCOM COUNTY, WASHINGTON.

**PARCEL 3:**

GOVERNMENT LOT 3; THE SOUTHEAST QUARTER OF THE NORTHWEST QUARTER AND THE EAST HALF OF THE SOUTHWEST QUARTER; ALL IN SECTION 2, TOWNSHIP 37 NORTH, RANGE 4 EAST, W.M., SITUATE IN WHATCOM COUNTY, WASHINGTON.

**PARCEL 4:**

THE NORTH HALF OF SECTION 11, TOWNSHIP 37 NORTH, RANGE 4 EAST OF W.M., SITUATE IN WHATCOM COUNTY, WASHINGTON.

**PARCEL 5:**

THE SOUTH HALF OF SECTION 11, TOWNSHIP 37 NORTH, RANGE 4 EAST OF W.M., EXCEPT THAT PORTION LYING SOUTHERLY OF THE THREAD OF JONES CREEK, SITUATE IN WHATCOM COUNTY, WASHINGTON.

**PARCEL 6:**

THE NORTH HALF OF SECTION 12, TOWNSHIP 37 NORTH, RANGE 4 EAST OF W.M., SITUATE IN WHATCOM COUNTY, WASHINGTON.

**PARCEL 7:**

THE SOUTH HALF OF SECTION 12, TOWNSHIP 37 NORTH, RANGE 4 EAST OF W.M., EXCEPT THAT PORTION LYING SOUTHERLY OF THE THREAD OF JONES CREEK, SITUATE IN WHATCOM COUNTY, WASHINGTON.

**PARCEL 8:**

GOVERNMENT LOTS 5, 10, AND 11, SECTION 6, TOWNSHIP 37 NORTH, RANGE 5 EAST, W.M., EXCEPTING THEREFROM RIGHT OF



200602170100

Skagit County Auditor

2/17/2006 Page

19 of 106 2:23PM

WAY FOR TURKINGTON ROAD, COUNTY ROAD NO. 241, OVER AND ACROSS THE EAST LINE OF SAID GOVERNMENT LOT 5.

**PARCEL 9:**

GOVERNMENT LOTS 1 AND 2, SECTION 7, TOWNSHIP 37 NORTH, RANGE 5 EAST OF W.M., SITUATE IN WHATCOM COUNTY, WASHINGTON.

**PARCEL 10:**

GOVERNMENT LOT 3, SECTION 7, TOWNSHIP 37 NORTH, RANGE 5 EAST OF W.M., EXCEPT THAT PORTION LYING SOUTHERLY OF THE THREAD OF JONES CREEK, SITUATE IN WHATCOM COUNTY, WASHINGTON.

**PARCEL 11:**

THE WEST HALF OF THE SOUTHWEST QUARTER OF SECTION 27, TOWNSHIP 37 NORTH, RANGE 5 EAST OF W.M., SITUATE IN WHATCOM COUNTY, WASHINGTON.

**PARCEL 12:**

THE NORTH HALF OF THE SOUTHEAST QUARTER OF SECTION 28, TOWNSHIP 37 NORTH, RANGE 5 EAST OF W.M., SITUATE IN WHATCOM COUNTY, WASHINGTON.

**PARCEL 13:**

THE EAST HALF OF THE WEST HALF OF SECTION 10, TOWNSHIP 37 NORTH, RANGE 6 EAST OF W.M., SITUATE IN WHATCOM COUNTY, WASHINGTON.

**PARCEL 14:**

ALL OF SECTION 15, TOWNSHIP 37 NORTH, RANGE 6 EAST OF W.M., SITUATE IN WHATCOM COUNTY, WASHINGTON.

**PARCEL 15:**

THE SOUTH HALF OF THE NORTHEAST QUARTER, THE SOUTH HALF OF THE NORTHWEST QUARTER AND THE SOUTHEAST QUARTER, EXCEPT THAT PORTION OF THE WEST HALF OF THE SOUTHEAST QUARTER BOUNDED ON THE EAST BY THE WESTERLY MARGIN OF RIGHT OF WAY OF THE 221 ROAD AND BOUNDED ON THE NORTH BY THE SOUTHERLY MARGIN OF RIGHT OF WAY OF THE 220 ROAD; ALL IN SECTION 21, TOWNSHIP 37 NORTH, RANGE 6 EAST OF W.M., SITUATE IN WHATCOM COUNTY, WASHINGTON



**PARCEL 16:**

THE NORTH HALF OF THE NORTH HALF OF SECTION 21, TOWNSHIP 37 NORTH, RANGE 6 EAST OF W.M., SITUATE IN WHATCOM COUNTY, WASHINGTON.

**PARCEL 17:**

ALL OF SECTION 22, TOWNSHIP 37 NORTH, RANGE 6 EAST OF W.M., EXCEPT THE SOUTHWEST QUARTER OF THE SOUTHWEST QUARTER THEREOF, SITUATE IN WHATCOM COUNTY, WASHINGTON.

**PARCEL 18:**

THE SOUTHWEST QUARTER OF THE SOUTHWEST QUARTER OF SECTION 22, TOWNSHIP 37 NORTH, RANGE 6 EAST OF W.M., SITUATE IN WHATCOM COUNTY, WASHINGTON

**PARCEL 19:**

GOVERNMENT LOT 6, SECTION 23, TOWNSHIP 37 NORTH, RANGE 6 EAST OF W.M., SITUATE IN WHATCOM COUNTY, WASHINGTON.

**PARCEL 20:**

THE SOUTHWEST QUARTER OF SECTION 25, TOWNSHIP 37 NORTH, RANGE 6 EAST OF W.M., SITUATE IN WHATCOM COUNTY, WASHINGTON.

**PARCEL 21:**

GOVERNMENT LOTS 4 AND 5 AND THE SOUTHEAST QUARTER OF SECTION 26, TOWNSHIP 37 NORTH, RANGE 6 EAST OF W.M., SITUATE IN WHATCOM COUNTY, WASHINGTON.

**PARCEL 22:**

THE SOUTHWEST QUARTER OF SECTION 26, TOWNSHIP 37 NORTH, RANGE 6 EAST OF W.M., SITUATE IN WHATCOM COUNTY, WASHINGTON.

**PARCEL 23:**

THE WEST HALF OF THE NORTHWEST QUARTER; THE SOUTHEAST QUARTER OF THE NORTHWEST QUARTER AND ALL OF THE SOUTHWEST QUARTER, SECTION 27, TOWNSHIP 37 NORTH, RANGE 6 EAST OF W.M., EXCEPT THAT PORTION THEREOF LYING SOUTHWESTERLY OF THE SOUTHWESTERLY MARGIN OF RIGHT OF WAY OF THE 232 ROAD, SITUATE IN WHATCOM COUNTY, WASHINGTON.



**PARCEL 24:**

ALL OF SECTION 27, TOWNSHIP 37 NORTH, RANGE 6 EAST OF W.M., EXCEPT THE WEST HALF OF THE NORTHWEST QUARTER, THE SOUTHEAST QUARTER OF THE NORTHWEST QUARTER AND ALL OF THE SOUTHWEST QUARTER THEREOF.

**PARCEL 25:**

THE SOUTHWEST QUARTER OF THE SOUTHWEST QUARTER, LYING WESTERLY OF THE 232 ROAD OF SECTION 27, TOWNSHIP 37 NORTH, RANGE 6 EAST OF W.M., WHATCOM COUNTY, WASHINGTON.

**PARCEL 26:**

THE EAST HALF OF SECTION 28, TOWNSHIP 37 NORTH, RANGE 6 EAST OF W.M., EXCEPT THAT PORTION LYING SOUTHWESTERLY OF THE SOUTHWESTERLY MARGIN OF RIGHT OF WAYS OF THAT PORTION OF THE 221 ROAD RUNNING SOUTHEASTERLY FROM THE NORTH LINE OF SAID SECTION TO THE INTERSECTION OF THE 232 ROAD AND SOUTHWESTERLY OF THE SOUTHWESTERLY MARGIN OF RIGHT OF WAY OF THE 232 ROAD RUNNING SOUTHEASTERLY FROM THE INTERSECTION WITH THE 221 ROAD TO THE EAST LINE OF SAID SECTION 28, SITUATE IN WHATCOM COUNTY, WASHINGTON

**PARCEL 27:**

THE SOUTHEAST QUARTER OF THE NORTHWEST QUARTER AND THE SOUTH HALF OF THE SOUTHWEST QUARTER AND THE SOUTHEAST QUARTER OF THE SOUTHEAST QUARTER OF SECTION 28, TOWNSHIP 37 NORTH, RANGE 6 EAST OF W.M., WHATCOM COUNTY, WASHINGTON

**PARCEL 28:**

THE SOUTHEAST QUARTER OF THE NORTHEAST QUARTER OF SECTION 32, TOWNSHIP 37 NORTH, RANGE 6 EAST OF W.M., EXCEPT THAT PORTION THEREOF LYING NORTHEASTERLY OF THE NORTHEASTERLY MARGIN OF THE 230 ROAD, SITUATE IN WHATCOM COUNTY, WASHINGTON.

**PARCEL 29:**

THE NORTHEAST QUARTER OF THE SOUTHEAST QUARTER OF SECTION 32, TOWNSHIP 37 NORTH, RANGE 6 EAST OF W.M., SITUATE IN WHATCOM COUNTY, WASHINGTON.



**PARCEL 30:**

ALL OF SECTION 33, TOWNSHIP 37 NORTH, RANGE 6 EAST OF W.M., EXCEPT THAT PORTION LYING NORTHERLY OF THE NORTHERLY MARGIN OF RIGHT OF WAY OF THAT PORTION OF THE 230 ROAD RUNNING SOUTHEASTERLY FROM THE WEST LINE OF SAID SECTION 33 TO THE INTERSECTION WITH THE 237 ROAD, AND LYING NORTHERLY OF THE NORTH MARGIN OF RIGHT OF WAY LINE OF THE 237 ROAD RUNNING SOUTHEASTERLY FROM THE INTERSECTION WITH THE 230 ROAD TO THE INTERSECTION WITH THE EAST LINE OF SAID SECTION 33.

**PARCEL 31:**

THE NORTH HALF OF THE NORTHWEST QUARTER AND THE NORTHEAST QUARTER OF THE SOUTHEAST QUARTER OF SECTION 33, TOWNSHIP 37 NORTH, RANGE 6 EAST OF W.M., WHATCOM COUNTY, WASHINGTON.

**PARCEL 32:**

THE NORTHWEST QUARTER AND THE NORTH HALF OF THE SOUTHWEST QUARTER; THE WEST HALF OF THE NORTHEAST QUARTER; THE SOUTH HALF OF THE SOUTHWEST QUARTER, THE NORTHWEST QUARTER OF THE SOUTHEAST QUARTER AND THE SOUTH HALF OF THE SOUTHEAST QUARTER, SECTION 34, TOWNSHIP 37 NORTH, RANGE 6 EAST OF W.M., EXCEPT THAT PORTION OF THE WEST HALF OF SAID SECTION LYING NORTHERLY OF THE NORTHERLY MARGIN OF RIGHT OF WAY OF THE 237 ROAD AND LYING SOUTHWESTERLY OF THE SOUTHWESTERLY MARGIN OF RIGHT OF WAY OF THE 232 ROAD, SITUATE IN WHATCOM COUNTY, WASHINGTON.

**PARCEL 33:**

THE EAST HALF OF THE NORTHEAST QUARTER AND THE NORTHEAST QUARTER OF THE SOUTHEAST QUARTER ALL IN SECTION 34, TOWNSHIP 37 NORTH, RANGE 6 EAST OF W.M., SITUATE IN WHATCOM COUNTY, WASHINGTON.

**PARCEL 34:**

THE NORTHWEST QUARTER OF THE SOUTHWEST QUARTER OF SECTION 34, TOWNSHIP 37 NORTH, RANGE 6 EAST OF W.M.

**PARCEL 35:**

ALL OF SECTION 35, TOWNSHIP 37 NORTH, RANGE 6 EAST OF W.M., SITUATE IN WHATCOM COUNTY, WASHINGTON.



**PARCEL 36:**

GOVERNMENT LOTS 1, 2, 3 AND 4; THE SOUTH HALF OF THE NORTH HALF; AND THE SOUTH HALF, SECTION 1, TOWNSHIP 38 NORTH, RANGE 4 EAST OF W.M., SITUATE IN WHATCOM COUNTY, WASHINGTON.

**PARCEL 37:**

GOVERNMENT LOTS 1, 2, 3 AND 4; THE SOUTH HALF OF THE NORTH HALF; AND THE SOUTH HALF, SECTION 2, TOWNSHIP 38 NORTH, RANGE 4 EAST OF W.M., SITUATE IN WHATCOM COUNTY, WASHINGTON.

**PARCEL 38:**

GOVERNMENT LOTS 1 AND 2; THE SOUTH HALF OF THE NORTH HALF; AND THE SOUTH HALF, SECTION 3, TOWNSHIP 38 NORTH, RANGE 4 EAST OF W.M., SITUATE IN WHATCOM COUNTY, WASHINGTON.

**PARCEL 39:**

THE NORTH HALF OF THE EAST HALF OF THE NORTHEAST QUARTER OF THE SOUTHEAST QUARTER OF SECTION 3, TOWNSHIP 39 NORTH, RANGE 4 EAST OF THE WILLAMETTE MERIDIAN; EXCEPT MOBILE HOME; SITUATED IN WHATCOM COUNTY, WASHINGTON.

**PARCEL 39A:**

RIGHT OF ACCESS EASEMENT OVER AND ACROSS THE 30 FOOT LOGGING ROAD WHICH RUNS IN A SOUTHWESTERLY DIRECTION ACROSS THE NORTHEAST QUARTER OF THE SOUTHEAST QUARTER OF SAID SECTION 3, AS GRANTED BY QUIT CLAIM DEED RECORDED UNDER AUDITOR'S FILE NO. 1396168, RECORDS OF WHATCOM COUNTY, WASHINGTON;

ALSO, A RIGHT OF ACCESS EASEMENT OVER AND ACROSS A 30 FOOT RIGHT OF WAY EXTENDING FROM THE NORTHWEST CORNER OF THE SOUTHEAST QUARTER OF THE SOUTHEAST QUARTER OF SAID SECTION 3; THENCE DUE WEST TO COUNTY ROAD NO. 325, AS GRANTED BY INSTRUMENTS RECORDED UNDER AUDITOR'S NOS. 1389338 AND 1396168, RECORDS OF WHATCOM COUNTY, WASHINGTON;

ALSO, A NON-EXCLUSIVE EASEMENT FOR INGRESS, EGRESS, AND UTILITIES OVER, UNDER AND ACROSS THE THIRTY FOOT WIDE LOGGING ROAD CROSSING THE SOUTHEAST CORNER OF THE



200602170100

Skagit County Auditor



EAST HALF OF THE NORTHWEST QUARTER OF THE NORTHEAST QUARTER OF THE SOUTHEAST QUARTER OF SAID SECTION 3, AS GRANTED BY INSTRUMENT RECORDED UNDER AUDITOR'S FILE NO. 1507237, RECORDS OF WHATCOM COUNTY, WASHINGTON;

ALSO, A NON-EXCLUSIVE EASEMENT AS GRANTED BY INSTRUMENT RECORDED UNDER AUDITOR'S FILE NO. 900413108 FOR INGRESS, EGRESS AND UTILITIES OVER, UNDER, THROUGH, AND ACROSS A 60 FOOT WIDE STRIP OF LAND, THE CENTERLINE OF WHICH IS THE NORTH LINE OF THE WEST 330 FEET OF THE NORTHWEST QUARTER THE SOUTHEAST QUARTER OF THE SOUTHEAST QUARTER AND BEGINNING AT THE WEST END OF SAID STRIP OF LAND; THENCE EAST 330 FEET TO THE CENTERLINE OF A 30-FOOT WIDE ROADWAY; THENCE NORTH 300 FEET; THENCE NORTHEASTERLY OVER AN EXISTING 30-FOOT WIDE LOGGING ROAD TO THE NORTH LINE OF THE SOUTHWEST QUARTER OF THE NORTHEAST QUARTER OF THE SOUTHEAST QUARTER WHERE SAID ROADWAY ENTERS AND CROSSES THE SOUTHEAST CORNER OF THE EAST HALF OF THE NORTHWEST QUARTER OF THE NORTHEAST QUARTER OF THE SOUTHEAST QUARTER;

ALL IN SECTION 3, TOWNSHIP 39 NORTH, RANGE 4 EAST OF THE WILLAMETTE MERIDIAN, AS GRANTED BY INSTRUMENT RECORDED UNDER AUDITOR'S FILE NO. 900413108, RECORDS OF WHATCOM COUNTY, WASHINGTON;

SITUATED IN WHATCOM COUNTY, WASHINGTON.

PARCEL 40:

ALL OF SECTION 4, TOWNSHIP 38 NORTH, RANGE 4 EAST OF W.M. EXCEPT GOVERNMENT LOT 4 THEREOF AND EXCEPT RIGHT OF WAY FOR KELLY ROAD NO. 244 OVER GOVERNMENT LOT 3, SITUATE IN WHATCOM COUNTY, WASHINGTON.



PARCEL 41:

THE SOUTHEAST QUARTER OF THE SOUTHWEST QUARTER AND THE EAST HALF OF THE NORTHEAST QUARTER OF THE SOUTHWEST QUARTER, THE SOUTHEAST QUARTER OF THE NORTHEAST QUARTER AND ALL OF THE SOUTHEAST QUARTER, ALL IN SECTION 5, TOWNSHIP 38 NORTH, RANGE 4 EAST OF W.M., EXCEPT ALL GAS, COAL, MINERALS AND MINERAL DEPOSITS OF ALL KINDS, AS CONVEYED BY DEED RECORDED OCTOBER 3, 1936, UNDER AUDITOR'S FILE NO. 466881. SITUATE IN WHATCOM COUNTY, WASHINGTON

PARCEL 42:

ALL OF SECTION 8, TOWNSHIP 38 NORTH, RANGE 4 EAST OF W.M., EXCEPT THE SOUTHWEST QUARTER THEREOF, AND EXCEPT THAT PORTION THEREOF CONVEYED TO A & M BYPRODUCTS BY DEED RECORDED MARCH 18, 1966, UNDER AUDITOR'S FILE NO. 1003731, AND EXCEPT THE NORTH 15 ACRES OF THE NORTHWEST QUARTER OF THE NORTHWEST QUARTER, AND ALSO EXCEPT RIGHT OF WAY FOR "Y" ROAD OVER THE WEST LINE OF THE SOUTHWEST QUARTER OF THE NORTHWEST QUARTER THEREOF; ALSO EXCEPT THAT PORTION OF THE NORTH HALF OF THE NORTHEAST QUARTER AS CONVEYED BY DEED RECORDED DECEMBER 28, 2004 UNDER AUDITOR'S FILE NO. 2041204796, SITUATE IN WHATCOM COUNTY, WASHINGTON.

PARCEL 43:

ALL OF SECTION 9, TOWNSHIP 38 NORTH, RANGE 4 EAST OF W.M., SITUATE IN WHATCOM COUNTY, WASHINGTON.

PARCEL 44:


ALL OF SECTION 10, TOWNSHIP 38 NORTH, RANGE 4 EAST OF W.M., SITUATE IN WHATCOM COUNTY, WASHINGTON.

PARCEL 45:

ALL OF SECTION 11, TOWNSHIP 38 NORTH, RANGE 4 EAST OF W.M., SITUATE IN WHATCOM COUNTY, WASHINGTON.

PARCEL 46:

THE NORTHWEST QUARTER OF SECTION 12, TOWNSHIP 38 NORTH, RANGE 4 EAST OF W.M., SITUATE IN WHATCOM COUNTY, WASHINGTON.



PARCEL 47:

THE SOUTHEAST QUARTER OF SECTION 12, TOWNSHIP 38 NORTH, RANGE 4 EAST OF W.M., SITUATE IN WHATCOM COUNTY, WASHINGTON.

PARCEL 48:

THE SOUTHWEST QUARTER OF SECTION 12, TOWNSHIP 38 NORTH, RANGE 4 EAST OF W.M., EXCEPT ROADS, SITUATE IN WHATCOM COUNTY, WASHINGTON.

PARCEL 49:

THE NORTHWEST QUARTER OF THE NORTHEAST QUARTER OF SECTION 12, TOWNSHIP 38 NORTH, RANGE 4 EAST OF W.M., AND THE WEST HALF OF THE NORTHEAST QUARTER OF THE NORTHEAST QUARTER OF SECTION 12, TOWNSHIP 38 NORTH, RANGE 4 EAST OF W.M., SITUATE IN WHATCOM COUNTY, WASHINGTON.

PARCEL 50:

THE EAST HALF OF THE SOUTHWEST QUARTER OF THE NORTHEAST QUARTER OF SECTION 12, TOWNSHIP 38 NORTH, RANGE 4 EAST OF W.M., AND THE EAST HALF OF THE NORTHEAST QUARTER OF THE NORTHEAST QUARTER OF SECTION 12, TOWNSHIP 38 NORTH, RANGE 4 EAST, W.M., SITUATE IN WHATCOM COUNTY, WASHINGTON.

PARCEL 51:

THE SOUTH HALF OF THE NORTHEAST QUARTER AND THE SOUTHEAST QUARTER OF THE NORTHWEST QUARTER AND THE NORTHEAST QUARTER OF THE SOUTHWEST QUARTER AND THE NORTHWEST QUARTER OF THE SOUTHEAST QUARTER, ALL LOCATED IN SECTION 13, TOWNSHIP 38 NORTH, RANGE 4 EAST OF W.M., SITUATE IN WHATCOM COUNTY, WASHINGTON.

PARCEL 52:

THE NORTHEAST QUARTER OF THE SOUTHEAST QUARTER; THE SOUTHWEST QUARTER OF THE SOUTHEAST QUARTER; THE SOUTH HALF OF THE SOUTHWEST QUARTER; THE NORTHWEST QUARTER OF THE SOUTHWEST QUARTER; THE SOUTHWEST QUARTER OF THE NORTHWEST QUARTER; AND THE SOUTHEAST QUARTER OF THE SOUTHEAST QUARTER, SECTION 13, TOWNSHIP 38 NORTH, RANGE 4 EAST OF W.M., SITUATE IN WHATCOM COUNTY, WASHINGTON.



**PARCEL 53:**

THE NORTH HALF OF THE NORTHEAST QUARTER AND THE NORTH HALF OF THE NORTHWEST QUARTER OF SECTION 13, TOWNSHIP 38 NORTH, RANGE 4 EAST OF W.M., EXCEPT ROADS, SITUATE IN WHATCOM COUNTY, WASHINGTON.

**PARCEL 54:**

ALL OF SECTION 14, TOWNSHIP 38 NORTH, RANGE 4 EAST OF W.M., SITUATE IN WHATCOM COUNTY, WASHINGTON.

**PARCEL 55:**

ALL OF SECTION 15, TOWNSHIP 38 NORTH, RANGE 4 EAST OF W.M., SITUATE IN WHATCOM COUNTY, WASHINGTON.

**PARCEL 56:**

ALL OF SECTION 16, TOWNSHIP 38 NORTH, RANGE 4 EAST OF W.M. SITUATE IN WHATCOM COUNTY, WASHINGTON

**PARCEL 57:**

THE EAST HALF OF THE NORTHEAST QUARTER AND THE NORTH HALF OF THE SOUTHEAST QUARTER, ALL LOCATED IN SECTION 17, TOWNSHIP 38 NORTH, RANGE 4 EAST OF W.M. SITUATE IN WHATCOM COUNTY, WASHINGTON

**PARCEL 58:**

THE SOUTH HALF OF THE SOUTHEAST QUARTER, SECTION 17, TOWNSHIP 38 NORTH, RANGE 4 EAST OF W.M., SITUATE IN WHATCOM COUNTY, WASHINGTON.

**PARCEL 59:**

ALL OF SECTION 23, TOWNSHIP 38 NORTH, RANGE 4 EAST OF W.M., SITUATE IN WHATCOM COUNTY, WASHINGTON.

**PARCEL 60:**

THE NORTHWEST QUARTER OF THE NORTHEAST QUARTER; THE NORTH HALF OF THE NORTHWEST QUARTER; THE SOUTHWEST QUARTER OF THE NORTHEAST QUARTER; THE SOUTH HALF OF THE NORTHWEST QUARTER; THE NORTHWEST QUARTER OF THE SOUTHWEST QUARTER; THE SOUTH HALF OF THE SOUTHWEST QUARTER; THE SOUTHWEST QUARTER OF THE SOUTHEAST QUARTER; AND THE NORTHEAST QUARTER OF THE SOUTHWEST QUARTER, SECTION 24, TOWNSHIP 38 NORTH, RANGE 4 EAST OF W.M., SITUATE IN WHATCOM COUNTY, WASHINGTON.



**PARCEL 61:**

THE NORTHWEST QUARTER OF THE SOUTHEAST QUARTER, ALL IN SECTION 24, TOWNSHIP 38 NORTH, RANGE 4 EAST OF W.M., SITUATE IN WHATCOM COUNTY, WASHINGTON.

**PARCEL 62:**

THE WEST HALF OF THE EAST HALF, THE WEST HALF, THE SOUTHEAST QUARTER OF THE NORTHEAST QUARTER AND THE EAST HALF OF THE SOUTHEAST QUARTER, EXCEPT A STRIP OF LAND 60 FEET IN WIDTH, BEING 30 FEET ON EACH SIDE OF THE CENTER LINE OF THAT CERTAIN MAIN TRUCK LOGGING ROAD CONSTRUCTED THROUGH, OVER AND ACROSS SAID PREMISES, AS CONVEYED TO POPE & TALBOT, INC., BY DEED RECORDED UNDER AUDITOR'S FILE NO. 668200, ALL IN SECTION 25, TOWNSHIP 38 NORTH, RANGE 4 EAST OF W.M., SITUATE IN WHATCOM COUNTY, WASHINGTON.

**PARCEL 63:**

THE EAST HALF, THE EAST HALF OF THE WEST HALF, AND THE NORTHWEST QUARTER OF THE NORTHWEST QUARTER OF SECTION 26, TOWNSHIP 38 NORTH, RANGE 4 EAST OF W.M., SITUATE IN WHATCOM COUNTY, WASHINGTON.

**PARCEL 64:**

THE SOUTH HALF OF THE SOUTHEAST QUARTER OF SECTION 35, TOWNSHIP 38 NORTH, RANGE 4 EAST OF W.M., SITUATE IN WHATCOM COUNTY, WASHINGTON.

**PARCEL 65:**

THE NORTHEAST QUARTER OF SECTION 35, TOWNSHIP 38 NORTH, RANGE 4 EAST OF W.M.  
SITUATE IN WHATCOM COUNTY, WASHINGTON

**PARCEL 66:**

THE NORTH HALF OF THE SOUTHEAST QUARTER, ALL IN SECTION 35, TOWNSHIP 38 NORTH, RANGE 4 EAST OF W.M.  
SITUATE IN WHATCOM COUNTY, WASHINGTON

**PARCEL 67:**

GOVERNMENT LOTS 1, 2, 3 AND 4; THE SOUTHEAST QUARTER OF THE NORTHEAST QUARTER; THE SOUTH HALF OF THE NORTHWEST QUARTER; AND THE NORTHEAST QUARTER OF THE SOUTHEAST QUARTER; ALSO, THE SOUTH HALF OF THE SOUTHWEST QUARTER; THE NORTHEAST QUARTER OF THE



SOUTHWEST QUARTER; THE NORTHWEST QUARTER OF THE SOUTHWEST QUARTER; THE SOUTHWEST QUARTER OF THE NORTHEAST QUARTER; THE WEST HALF OF THE SOUTHEAST QUARTER; AND THE SOUTHEAST QUARTER OF THE SOUTHEAST QUARTER, ALL IN SECTION 1, TOWNSHIP 38 NORTH, RANGE 5 EAST OF W.M., SITUATE IN WHATCOM COUNTY, WASHINGTON.

PARCEL 68:

GOVERNMENT LOTS 13, 14, 15 AND 16, SECTION 2, TOWNSHIP 38 NORTH, RANGE 5 EAST OF W.M., SITUATE IN WHATCOM COUNTY, WASHINGTON.

PARCEL 69:

GOVERNMENT LOT 14, SECTION 6, TOWNSHIP 38 NORTH, RANGE 5 EAST OF W.M., SITUATE IN WHATCOM COUNTY, WASHINGTON.

PARCEL 70:

GOVERNMENT LOT 15, EXCEPT THE SOUTHWEST 10 ACRES, SECTION 6, TOWNSHIP 38 NORTH, RANGE 5 EAST OF W.M., SITUATE IN WHATCOM COUNTY, WASHINGTON.

PARCEL 71:

GOVERNMENT LOTS 4, 6 AND 7 AND THE SOUTHEAST QUARTER OF THE NORTHWEST QUARTER AND THE NORTHEAST QUARTER OF THE SOUTHWEST QUARTER, ALL IN SECTION 6, TOWNSHIP 38 NORTH, RANGE 5 EAST OF W.M., SITUATE IN WHATCOM COUNTY, WASHINGTON.

PARCEL 72:

GOVERNMENT LOT 3, EXCEPT THE NORTHWEST 10 ACRES, GOVERNMENT LOTS 4 AND 9, THE EAST HALF OF THE NORTHWEST QUARTER AND THE NORTHEAST QUARTER OF THE SOUTHWEST QUARTER, SECTION 7, TOWNSHIP 38 NORTH, RANGE 5 EAST OF W.M., SITUATE IN WHATCOM COUNTY, WASHINGTON.

PARCEL 73:

GOVERNMENT LOT 12 (THE NORTHEAST QUARTER OF THE NORTHEAST QUARTER), SECTION 11, TOWNSHIP 38 NORTH, RANGE 5 EAST, W.M., SITUATE IN WHATCOM COUNTY, WASHINGTON.

PARCEL 74:

THE NORTHWEST QUARTER OF THE NORTHWEST QUARTER; THE NORTHEAST QUARTER OF THE NORTHWEST QUARTER; AND THE NORTHWEST QUARTER OF THE NORTHEAST QUARTER;



SECTION 12, TOWNSHIP 38 NORTH, RANGE 5 EAST, W.M., SITUATE  
IN WHATCOM COUNTY, WASHINGTON.

PARCEL 75:

THE NORTHEAST QUARTER OF THE SOUTHEAST QUARTER,  
SECTION 12, TOWNSHIP 38 NORTH, RANGE 5 EAST, W.M., SITUATE  
IN WHATCOM COUNTY, WASHINGTON.

PARCEL 76:

THE EAST HALF OF THE NORTHEAST QUARTER; THE SOUTHWEST  
QUARTER OF THE NORTHEAST QUARTER; THE SOUTHEAST  
QUARTER OF THE NORTHWEST QUARTER; THE WEST HALF OF  
THE SOUTHEAST QUARTER; THE SOUTHEAST QUARTER OF THE  
SOUTHEAST QUARTER; SECTION 12, TOWNSHIP 38 NORTH, RANGE  
5 EAST, W.M., SITUATE IN WHATCOM COUNTY, WASHINGTON.

PARCEL 77:

THE NORTHEAST QUARTER OF THE NORTHEAST QUARTER OF  
SECTION 13, TOWNSHIP 38 NORTH, RANGE 5 EAST, W.M., SITUATE  
IN WHATCOM COUNTY, WASHINGTON

PARCEL 78:

GOVERNMENT LOT 1, SECTION 18, TOWNSHIP 38 NORTH, RANGE 5  
EAST, W.M., EXCEPT ROADS, SITUATE IN WHATCOM COUNTY,  
WASHINGTON.

PARCEL 79:

THAT PORTION OF GOVERNMENT LOT 2, IN SECTION 18,  
TOWNSHIP 38 NORTH, RANGE 5 EAST OF W.M., LYING WESTERLY  
OF THE COUNTY ROAD KNOWN AS POTTER ROAD (NO. 273),  
EXCEPT THE NORTH 979.98 FEET THEREOF, AND EXCEPT THAT  
PORTION CONVEYED TO WHATCOM COUNTY FOR ROAD  
PURPOSES BY DEED RECORDED JUNE 20, 1984, UNDER RECORDING  
NO. 1482620, AND EXCEPT RIGHT OF WAY FOR POTTER ROAD  
LYING ALONG THE EAST LINE THEREOF AND EXCEPT THAT  
PORTION THEREOF LYING NORTHEAST OF TODD CREEK. SITUATE  
IN WHATCOM COUNTY, WASHINGTON.

PARCEL 80:

GOVERNMENT LOTS 6, 7, 8 AND 9, SECTION 30, TOWNSHIP 38  
NORTH, RANGE 5 EAST OF W.M., SITUATE IN WHATCOM COUNTY,  
WASHINGTON. EXCEPT ANY PORTION OF GOVERNMENT LOTS 7  
AND 9 CONVEYED TO LEO RADONSKI BY DEED RECORDED  
DECEMBER 11, 1918, IN VOLUME 148 OF DEEDS, PAGE 198, UNDER  
AUDITOR'S FILE NO. 213455.



200602170100

Skagit County Auditor

PARCEL 81:

GOVERNMENT LOTS 2, 3, 4, 5, 8, 9 AND 10, SECTION 31, TOWNSHIP 38 NORTH, RANGE 5 EAST OF W.M., EXCEPT THAT PORTION OF GOVERNMENT LOT 2 LYING EASTERLY OF THE MOST WESTERLY CHANNEL OF THE SOUTH FORK OF NOOKSACK RIVER, SITUATE IN WHATCOM COUNTY, WASHINGTON.

PARCEL 82:

THE NORTHWEST QUARTER OF THE SOUTHWEST QUARTER, THE SOUTH HALF OF THE SOUTHWEST QUARTER, SECTION 4, TOWNSHIP 38 NORTH, RANGE 6 EAST OF W.M., SITUATE IN WHATCOM COUNTY, WASHINGTON.

PARCEL 83:

THE NORTHWEST QUARTER OF THE SOUTHEAST QUARTER OF SECTION 5, TOWNSHIP 38 NORTH, RANGE 6 EAST OF W.M., SITUATE IN WHATCOM COUNTY, WASHINGTON.

PARCEL 84:

THE SOUTH HALF OF THE NORTHEAST QUARTER; THE SOUTHEAST QUARTER OF THE NORTHWEST QUARTER; THE EAST HALF OF THE SOUTHEAST QUARTER; THE SOUTHWEST QUARTER OF THE NORTHWEST QUARTER; THE SOUTHWEST QUARTER; AND THE SOUTHWEST QUARTER OF THE SOUTHEAST QUARTER, SECTION 5, TOWNSHIP 38 NORTH, RANGE 6 EAST OF W.M., SITUATE IN WHATCOM COUNTY, WASHINGTON.

PARCEL 85:

ALL OF SECTION 6, TOWNSHIP 38 NORTH, RANGE 6 EAST OF W.M., SITUATE IN WHATCOM COUNTY, WASHINGTON.

PARCEL 86:


GOVERNMENT LOT 4 OF SECTION 7, TOWNSHIP 38 NORTH, RANGE 6 EAST OF W.M., SITUATE IN WHATCOM COUNTY, WASHINGTON

PARCEL 87:

ALL OF SECTION 7, TOWNSHIP 38 NORTH, RANGE 6 EAST OF W.M., EXCEPTING THEREFROM GOVERNMENT LOT 4, SITUATE IN WHATCOM COUNTY, WASHINGTON.

PARCEL 88:

THE EAST HALF OF THE EAST HALF AND THE WEST HALF, SECTION 8, TOWNSHIP 38 NORTH, RANGE 6 EAST OF W.M., SITUATE IN WHATCOM COUNTY, WASHINGTON.



200602170100

Skagit County Auditor

2/17/2006 Page

32 of 106 2:23PM



**PARCEL 89:**

THE WEST HALF OF THE EAST HALF OF SECTION 8, TOWNSHIP 38 NORTH, RANGE 6 EAST OF W.M., SITUATE IN WHATCOM COUNTY, WASHINGTON.

**PARCEL 90:**

THE NORTHWEST QUARTER OF THE NORTHWEST QUARTER; THE EAST HALF OF THE NORTHWEST QUARTER; AND THE NORTHEAST QUARTER OF THE SOUTHWEST QUARTER, SECTION 9, TOWNSHIP 38 NORTH, RANGE 6 EAST OF W.M., SITUATE IN WHATCOM COUNTY, WASHINGTON.

**PARCEL 91:**

THE NORTH HALF OF THE NORTHWEST QUARTER, SECTION 17, TOWNSHIP 38 NORTH, RANGE 6 EAST OF W.M., SITUATE IN WHATCOM COUNTY, WASHINGTON.

**PARCEL 92:**

THE SOUTHEAST QUARTER OF THE NORTHEAST QUARTER; THE NORTHEAST QUARTER OF THE SOUTHEAST QUARTER; THE SOUTHWEST QUARTER OF THE NORTHEAST QUARTER; THE WEST HALF OF THE SOUTHEAST QUARTER; THE SOUTHEAST QUARTER OF THE SOUTHEAST QUARTER; THE SOUTHEAST QUARTER OF THE NORTHWEST QUARTER; AND THE SOUTHWEST QUARTER, SECTION 1, TOWNSHIP 39 NORTH, RANGE 4 EAST OF W.M., SITUATE IN WHATCOM COUNTY, WASHINGTON.

**PARCEL 93:**

THE SOUTH HALF OF THE NORTHEAST QUARTER AND THE SOUTH HALF, SECTION 2, TOWNSHIP 39 NORTH, RANGE 4 EAST OF W.M., SITUATE IN WHATCOM COUNTY, WASHINGTON.

**PARCEL 94:**

THE EAST HALF OF THE NORTHEAST QUARTER OF SECTION 3, TOWNSHIP 39 NORTH, RANGE 4 EAST OF W.M., SITUATE IN WHATCOM COUNTY, WASHINGTON.

**PARCEL 95:**

THE EAST HALF OF THE NORTHEAST QUARTER; THE NORTHWEST QUARTER OF THE NORTHEAST QUARTER; AND THE NORTHEAST QUARTER OF THE NORTHWEST QUARTER, SECTION 11, TOWNSHIP 39 NORTH, RANGE 4 EAST OF W.M., SITUATE IN WHATCOM COUNTY, WASHINGTON.

**PARCEL 96:**

THE NORTHEAST QUARTER OF THE SOUTHEAST QUARTER, THE SOUTH HALF OF THE SOUTHEAST QUARTER AND THE SOUTHEAST QUARTER OF THE SOUTHWEST QUARTER, SECTION 33, TOWNSHIP 39 NORTH, RANGE 4 EAST OF W.M., SITUATE IN WHATCOM COUNTY, WASHINGTON.

**PARCEL 97:**

THE SOUTH HALF OF THE NORTHEAST QUARTER, THE SOUTHEAST QUARTER OF THE NORTHWEST QUARTER, EXCEPT A TRACT IN THE NORTHWEST CORNER THEREOF CONVEYED TO MRS. IDA TILLEY BY DEED RECORDED UNDER AUDITOR'S FILE NO. 675299. THE NORTHEAST QUARTER OF THE SOUTHWEST QUARTER, THE SOUTH HALF OF THE SOUTHWEST QUARTER, THE SOUTHEAST QUARTER, ALL IN SECTION 34, TOWNSHIP 39 NORTH, RANGE 4 EAST, W.M., EXCEPTING THEREFROM THE TWO FOLLOWING DESCRIBED WHATCOM COUNTY PARCELS:

**EXCEPTION 1:**

THAT PORTION OF THE SOUTH HALF OF THE NORTHEAST QUARTER OF SAID SECTION 34, MORE PARTICULARLY DESCRIBED AS FOLLOWS: COMMENCING AT THE NORTHWEST CORNER OF SAID SOUTH HALF OF THE NORTHEAST QUARTER OF SECTION 34; THENCE SOUTH 89°03'01" EAST, ALONG THE NORTH LINE OF SAID SOUTH HALF (AS SAID SUBDIVISION IS SHOWN ON THAT CERTAIN CERTIFIED SURVEY MAP RECORDED JULY 22, 1983, IN BOOK 1 OF SURVEYS, PAGE 45, UNDER AUDITOR'S FILE NO. 1454324, RECORDS OF SAID COUNTY AND STATE) FOR A DISTANCE OF 967.79 FEET TO THE TRUE POINT OF BEGINNING; THENCE CONTINUING 89°03'01" EAST ALONG SAID NORTH LINE FOR A DISTANCE OF 384.35 FEET; THENCE SOUTH 0°56'59" WEST, AT RIGHT ANGLES, FOR A DISTANCE OF 340.00 FEET; THENCE NORTH 89°03'01" WEST AT RIGHT ANGLES, FOR A DISTANCE OF 384.35 FEET; THENCE NORTH 0°56'59" EAST, AT RIGHT ANGLES, FOR A DISTANCE OF 340.00 FEET TO THE TRUE POINT OF BEGINNING.

**EXCEPTION 2:**

THAT PORTION OF THE SOUTHEAST QUARTER OF THE NORTHWEST QUARTER OF SAID SECTION 34, DESCRIBED AS FOLLOWS: COMMENCING AT THE ORIGINAL GOVERNMENT QUARTER CORNER ON THE NORTH SIDE OF SAID SECTION 34 WHICH IS A CONCRETE MONUMENT ON AN ESTABLISHED FENCE; THENCE SOUTH 00°35'54" WEST 1295.96 FEET; THENCE NORTH 88°15'38" WEST 234.03 FEET TO THE TRUE POINT OF BEGINNING;

PortInd1-2217494.1 0062745-00004



200602170100

Skagit County Auditor

THENCE SOUTH 06°21'57" EAST 202.02 FEET; THENCE NORTH 88°15'38" WEST 250.00 FEET, THENCE NORTH 06°21'57" WEST 202.02 FEET; THENCE SOUTH 88°15'38" EAST 250.00 FEET TO THE POINT OF BEGINNING AND THEN TERMINUS OF SAID DESCRIPTION.

PARCEL 98:

THE SOUTH HALF OF SECTION 35, TOWNSHIP 39 NORTH, RANGE 4 EAST OF W.M., SITUATE IN WHATCOM COUNTY, WASHINGTON.

PARCEL 99:

GOVERNMENT LOTS 8 AND 9, SECTION 36, TOWNSHIP 39 NORTH, RANGE 4 EAST OF W.M., SITUATE IN WHATCOM COUNTY, WASHINGTON.

PARCEL 100:

GOVERNMENT LOTS 2 AND 4 AND THE SOUTH HALF OF THE SOUTHWEST QUARTER, ALL LOCATED IN SECTION 36, TOWNSHIP 39 NORTH, RANGE 4 EAST OF W.M., SITUATE IN WHATCOM COUNTY, WASHINGTON.

PARCEL 101:

THE EAST HALF OF THE NORTHEAST QUARTER OF SECTION 22, TOWNSHIP 39 NORTH, RANGE 5 EAST OF W.M., SITUATE IN WHATCOM COUNTY, WASHINGTON.

PARCEL 102:

THE EAST HALF OF THE SOUTHEAST QUARTER OF SECTION 22, TOWNSHIP 39 NORTH, RANGE 5 EAST OF W.M., SITUATE IN WHATCOM COUNTY, WASHINGTON.

PARCEL 103:


THE SOUTH HALF OF THE SOUTHWEST QUARTER OF SECTION 23, TOWNSHIP 39 NORTH, RANGE 5 EAST, W.M., SITUATE IN WHATCOM COUNTY, WASHINGTON.

PARCEL 104:

THE NORTHWEST QUARTER OF SECTION 23, TOWNSHIP 39 NORTH, RANGE 5 EAST OF W.M., SITUATE IN WHATCOM COUNTY, WASHINGTON.

PARCEL 105:

THE NORTH HALF OF THE SOUTHWEST QUARTER; AND THE EAST HALF OF SECTION 23, TOWNSHIP 39 NORTH, RANGE 5 EAST OF W.M., SITUATE IN WHATCOM COUNTY, WASHINGTON.



**PARCEL 106:**

ALL OF SECTION 24, TOWNSHIP 39 NORTH, RANGE 5 EAST OF W.M., EXCEPTING THEREFROM GOVERNMENT LOT 1, THE EAST HALF OF THE NORTHWEST QUARTER AND THE EAST HALF OF THE NORTHEAST QUARTER, SITUATE IN WHATCOM COUNTY, WASHINGTON.

**PARCEL 107:**

GOVERNMENT LOT 1; THE EAST HALF OF THE NORTHWEST QUARTER; AND THE EAST HALF OF THE NORTHEAST QUARTER, SECTION 24, TOWNSHIP 39 NORTH, RANGE 5 EAST OF W.M., SITUATE IN WHATCOM COUNTY, WASHINGTON.

**PARCEL 108:**

GOVERNMENT LOTS 1, 2, 3, AND 4, THE EAST HALF OF THE NORTHWEST QUARTER, THE NORTHEAST QUARTER AND THE NORTHEAST QUARTER OF THE SOUTHEAST QUARTER, ALL IN SECTION 25, TOWNSHIP 39 NORTH, RANGE 5 EAST OF W.M., SITUATE IN WHATCOM COUNTY, WASHINGTON.

**PARCEL 109:**

THE EAST HALF OF THE SOUTHWEST QUARTER; THE WEST HALF OF THE SOUTHEAST QUARTER; AND THE SOUTHEAST QUARTER OF THE SOUTHEAST QUARTER, SECTION 25, TOWNSHIP 39 NORTH, RANGE 5 EAST OF W.M., SITUATE IN WHATCOM COUNTY, WASHINGTON.

**PARCEL 110:**

THE NORTHEAST QUARTER OF THE NORTHEAST QUARTER OF SECTION 27, TOWNSHIP 39 NORTH, RANGE 5 EAST OF W.M., SITUATE IN WHATCOM COUNTY, WASHINGTON.

**PARCEL 111:**

THE EAST HALF OF THE EAST HALF OF SECTION 35, TOWNSHIP 39 NORTH, RANGE 5 EAST OF W.M., SITUATE IN WHATCOM COUNTY, WASHINGTON.

**PARCEL 112:**

GOVERNMENT LOTS 2, 3 AND 4; THE EAST HALF; THE SOUTHEAST QUARTER OF THE NORTHWEST QUARTER; AND THE EAST HALF OF THE SOUTHWEST QUARTER, SECTION 36, TOWNSHIP 39 NORTH, RANGE 5 EAST, W.M., SITUATE IN WHATCOM COUNTY, WASHINGTON.



**PARCEL 113:**

GOVERNMENT LOT 1 AND THE NORTHEAST QUARTER OF THE NORTHWEST QUARTER OF SECTION 36, TOWNSHIP 39 NORTH, RANGE 5 EAST OF W.M., SITUATE IN WHATCOM COUNTY, WASHINGTON.

**PARCEL 114:**

GOVERNMENT LOTS 1, 2, 3, 4 AND 8, SECTION 1, TOWNSHIP 39 NORTH, RANGE 6 EAST OF W.M., SITUATE IN WHATCOM COUNTY, WASHINGTON.

**PARCEL 115:**

THE SOUTHWEST QUARTER OF THE SOUTHWEST QUARTER; THE WEST HALF OF THE SOUTHEAST QUARTER OF THE SOUTHWEST QUARTER; THE SOUTHEAST QUARTER OF THE SOUTHEAST QUARTER OF THE SOUTHWEST QUARTER; EXCEPT RIGHT OF WAY FOR CORNELL CREEK ROAD AND EXCEPT 100 FOOT STRIP CONVEYED TO WHATCOM COUNTY RAILWAY AND LIGHT COMPANY FOR A RIGHT OF WAY AND EXCEPT THE FOLLOWING DESCRIBED PORTION:

A STRIP OF LAND 10 FEET IN WIDTH, BEGINNING AT THE SOUTHWEST CORNER OF THE NORTHEAST QUARTER OF THE SOUTHWEST QUARTER THENCE RUNNING ALONG THE SOUTH LINE OF SAID NORTHEAST QUARTER OF THE SOUTHWEST QUARTER, A DISTANCE OF 40 RODS; THENCE NORTH 10 FEET; THENCE WEST 40 RODS; THENCE SOUTH 10 FEET TO THE PLACE OF BEGINNING, ALL  
IN SECTION 1, TOWNSHIP 39 NORTH, RANGE 6 EAST OF W.M.,  
SITUATE IN WHATCOM COUNTY, WASHINGTON.

**PARCEL 116:**

THE NORTHEAST QUARTER OF THE NORTHEAST QUARTER OF SECTION 12, TOWNSHIP 39 NORTH, RANGE 6 EAST OF W.M., EXCEPT ONE SQUARE ACRE IN THE EXTREME NORTHWEST CORNER SOLD TO WHATCOM COUNTY FOR GRAVEL PIT, SITUATE IN WHATCOM COUNTY, WASHINGTON.

**PARCEL 117:**

THE WEST HALF OF THE NORTHWEST QUARTER AND THE NORTHWEST QUARTER OF THE SOUTHWEST QUARTER, SECTION 12, TOWNSHIP 39 NORTH, RANGE 6 EAST OF W.M., SITUATE IN WHATCOM COUNTY, WASHINGTON.



PARCEL 118:

THE NORTHWEST QUARTER OF THE NORTHEAST QUARTER; THE EAST HALF OF THE NORTHWEST QUARTER; THE NORTHEAST QUARTER OF THE SOUTHWEST QUARTER; THE SOUTHWEST QUARTER OF THE NORTHEAST QUARTER; THE SOUTHEAST QUARTER; THE SOUTHWEST QUARTER OF THE SOUTHWEST QUARTER; THE SOUTHEAST QUARTER OF THE NORTHEAST QUARTER AND THE SOUTHEAST QUARTER OF THE SOUTHWEST QUARTER; SECTION 12, TOWNSHIP 39 NORTH, RANGE 6 EAST OF W.M., SITUATE IN WHATCOM COUNTY, WASHINGTON.

PARCEL 119:

ALL OF SECTION 13, TOWNSHIP 39 NORTH, RANGE 6 EAST OF W.M., SITUATE IN WHATCOM COUNTY, WASHINGTON.

PARCEL 120:

THE NORTHEAST QUARTER OF THE NORTHEAST QUARTER, SECTION 14, TOWNSHIP 39 NORTH, RANGE 6 EAST OF W.M., SITUATE IN WHATCOM COUNTY, WASHINGTON.

PARCEL 121:

ALL OF SECTION 19, TOWNSHIP 39 NORTH, RANGE 6 EAST OF W.M., SITUATE IN WHATCOM COUNTY, WASHINGTON.

PARCEL 122:

ALL OF SECTION 24, TOWNSHIP 39 NORTH, RANGE 6 EAST OF W.M., SITUATE IN WHATCOM COUNTY, WASHINGTON.

PARCEL 123:

ALL OF SECTION 30, TOWNSHIP 39 NORTH, RANGE 6 EAST OF W.M., EXCEPTING THEREFROM GOVERNMENT LOT 4 AND THE SOUTHWEST QUARTER OF THE SOUTHEAST QUARTER THEREOF, AND EXCEPT THE SOUTHEAST QUARTER OF THE SOUTHEAST QUARTER THEREOF. SITUATE IN WHATCOM COUNTY, WASHINGTON

PARCEL 124:

GOVERNMENT LOT 4 AND THE SOUTHWEST QUARTER OF THE SOUTHEAST QUARTER, SECTION 30, TOWNSHIP 39 NORTH, RANGE 6 EAST OF W.M., SITUATE IN WHATCOM COUNTY, WASHINGTON

PARCEL 125:

GOVERNMENT LOTS 2, 3, 4 AND 5; THE NORTHWEST QUARTER OF THE NORTHEAST QUARTER; THE SOUTH HALF OF THE



NORTHEAST QUARTER; AND THE SOUTHEAST QUARTER,  
SECTION 31, TOWNSHIP 39 NORTH, RANGE 6 EAST OF W.M.,  
SITUATE IN WHATCOM COUNTY, WASHINGTON.

PARCEL 126:

GOVERNMENT LOT 1, SECTION 31, TOWNSHIP 39 NORTH, RANGE 6  
EAST OF W.M., SITUATE IN WHATCOM COUNTY, WASHINGTON.

PARCEL 127:

THE SOUTHEAST QUARTER OF THE NORTHEAST QUARTER,  
EXCEPT TWO ACRES SOLD TO JENNIE GALLUP BY DEED DATED  
SEPTEMBER 10, 1913, AND RECORDED UNDER WHATCOM COUNTY  
AUDITOR'S FILE NO. 173457, AND EXCEPT THOSE PORTIONS  
THEREOF CONVEYED TO THE STATE OF WASHINGTON FOR  
HIGHWAY PURPOSES BY DEEDS RECORDED UNDER AUDITOR'S  
FILE NO. 802712 AND 822717, AND EXCEPT THAT PORTION  
THEREOF LYING NORTH OF A LINE DESCRIBED AS FOLLOWS:  
BEGINNING AT A POINT ON THE EAST LINE OF SECTION 7, 482  
FEET NORTH OF THE EAST QUARTER CORNER OF SECTION 7;  
THENCE NORTH 82°6' WEST 294.1 FEET; THENCE SOUTH 26°8' WEST  
320.8 FEET; THENCE NORTH 56°15' WEST 123.4 FEET; THENCE  
NORTH 7°34' WEST 154.6 FEET; THENCE NORTH 32°23' WEST 101.5  
FEET; THENCE NORTH 35°48' WEST 182.4 FEET; THENCE NORTH  
57°34' WEST 190.7 FEET; THENCE NORTH 64°56' WEST 190.3 FEET;  
THENCE NORTH 25°35' WEST 268.5 FEET; THENCE NORTH 1°5' WEST  
215.4 FEET; THENCE NORTH 33°30' WEST 238.8 FEET; THENCE  
NORTH 77°20' WEST 235 FEET TO A POINT ON THE WEST LINE OF  
SAID GOVERNMENT LOT 2, SECTION 7, LYING 1070.3 FEET SOUTH  
OF THE SIXTEENTH CORNER LOCATED ON THE NORTH LINE OF  
SECTION 7 AT A POINT 1331.0 FEET WEST OF THE NORTHEAST  
SECTION CORNER OF SECTION 7, EXCEPT RIGHT OF WAY FOR  
COAL MINE ROAD CONVEYED BY INSTRUMENT RECORDED  
JANUARY 30, 1935, UNDER AUDITOR'S FILE NO 440259, ALL IN  
SECTION 7, TOWNSHIP 39 NORTH, RANGE 7 EAST OF W.M.; ALSO  
EXCEPT THE NORTH HALF OF THE NORTH HALF OF THE  
SOUTHEAST QUARTER OF THE NORTHEAST QUARTER AS  
CONVEYED BY DEED RECORDED DECEMBER 28, 2004 UNDER  
AUDITOR'S FILE NO. 2041204794, SITUATE IN WHATCOM COUNTY,  
WASHINGTON.

PARCEL 128:

ALL THAT PORTION OF THE NORTHEAST QUARTER OF THE  
NORTHWEST QUARTER OF SECTION 7, TOWNSHIP 39 NORTH,  
RANGE 7 EAST OF W.M., LYING ON THE SOUTHERLY SIDE OF THE  
CHICAGO MILWAUKEE, ST. PAUL AND PACIFIC (FORMERLY

PortInd1-2217494.1 0062745-00004



200602170100

Skagit County Auditor

2/17/2006 Page

39 of 106 2:23PM

BELLINGHAM AND NORTHERN) RAILROAD RIGHT OF WAY; AND ALL THE UNPLATTED PORTION OF THE NORTHWEST QUARTER OF THE NORTHEAST QUARTER OF SECTION 7, LYING ON THE SOUTHERLY SIDE OF THE CHICAGO, MILWAUKEE, ST. PAUL AND PACIFIC RAILROAD RIGHT OF WAY, EXCEPT ONE ACRE CONVEYED TO THE PLAT OF THE TOWN OF GLACIER, ALSO EXCEPT A 100 FOOT STRIP CONVEYED TO WHATCOM COUNTY RAILWAY AND LIGHT COMPANY FOR A RIGHT OF WAY, AND ALSO EXCEPT A 40 FOOT RIGHT OF WAY FOR THE CHICAGO, MILWAUKEE, ST. PAUL AND PACIFIC RAILROAD COMPANY, SITUATE IN WHATCOM COUNTY, WASHINGTON.

PARCEL 129:

GOVERNMENT LOTS 3 AND 4, SECTION 7, TOWNSHIP 39 NORTH, RANGE 7 EAST OF W.M., EXCEPT RIGHT OF WAY OF CHICAGO, MILWAUKEE, ST. PAUL AND PACIFIC RAILROAD ( FORMERLY BELLINGHAM AND NORTHERN RAILROAD) AND EXCEPT A 100 FOOT RIGHT OF WAY FOR POWER LINE ADJOINING SAID RAILROAD RIGHT OF WAY, SITUATE IN WHATCOM COUNTY, WASHINGTON

PARCEL 130:

GOVERNMENT LOTS 6 AND 7; THE EAST HALF OF THE SOUTHWEST QUARTER; THE SOUTHEAST QUARTER OF THE NORTHWEST QUARTER AND THE SOUTHWEST QUARTER OF THE NORTHEAST QUARTER; ALL IN SECTION 7, TOWNSHIP 39 NORTH, RANGE 7 EAST OF W.M., SITUATE IN WHATCOM COUNTY, WASHINGTON.

PARCEL 131:

THE SOUTHEAST QUARTER OF SECTION 7, TOWNSHIP 39 NORTH, RANGE 7 EAST OF W.M., SITUATE IN WHATCOM COUNTY, WASHINGTON.

PARCEL 132:

A TRACT OF LAND IN THE SOUTHEAST QUARTER OF THE NORTHEAST QUARTER OF SECTION 7, TOWNSHIP 39 NORTH, RANGE 7 EAST OF W.M., DESCRIBED AS FOLLOWS: COMMENCING AT THE SOUTHWEST CORNER OF THE SOUTHEAST QUARTER OF THE NORTHEAST QUARTER OF SAID SECTION 7; THENCE NORTH 208.71 FEET TO THE TRUE POINT OF BEGINNING; THENCE EAST 208.71 FEET; THENCE NORTH 208.71 FEET; THENCE WEST 208.71 FEET; THENCE SOUTH 208.71 FEET TO THE TRUE POINT OF BEGINNING. SITUATE IN COUNTY OF WHATCOM, STATE OF WASHINGTON.





**PARCEL 133:**

A TRACT OF LAND IN THE SOUTHEAST QUARTER OF THE NORTHEAST QUARTER OF SECTION 7, TOWNSHIP 39 NORTH, RANGE 7 EAST OF W.M., DESCRIBED AS FOLLOWS: COMMENCING AT THE SOUTHWEST CORNER OF THE SOUTHEAST QUARTER OF THE NORTHEAST QUARTER; THENCE NORTH 208.71 FEET; THENCE EAST 208.71 FEET; THENCE SOUTH 208.71 FEET; THENCE WEST 208.71 FEET TO THE BEGINNING, IN SECTION 7, TOWNSHIP 39 NORTH, RANGE 7 EAST OF W.M. SITUATE IN WHATCOM COUNTY, WASHINGTON.

**PARCEL 134:**

GOVERNMENT LOT 5 AND 6 AND THE SOUTH HALF OF THE SOUTHWEST QUARTER OF SECTION 8, TOWNSHIP 39 NORTH, RANGE 7 EAST OF W.M., EXCEPT RIGHT OF WAY FOR COAL MINE ROAD CONVEYED BY INSTRUMENT RECORDED JANUARY 30, 1935, UNDER AUDITOR'S FILE NO. 440259, SITUATE IN WHATCOM COUNTY, WASHINGTON.

**PARCEL 135:**

THE SOUTHEAST QUARTER OF THE NORTHEAST QUARTER, EXCEPT TWO ACRES SOLD TO JENNIE GALLUP BY DEED DATED SEPTEMBER 10, 1913, AND RECORDED UNDER WHATCOM COUNTY AUDITOR'S FILE NO. 173457, AND EXCEPT THOSE PORTIONS THEREOF CONVEYED TO THE STATE OF WASHINGTON FOR HIGHWAY PURPOSES BY DEEDS RECORDED UNDER AUDITOR'S FILE NO. 802712 AND 822717. AND EXCEPT THAT PORTION THEREOF LYING SOUTH OF A LINE DESCRIBED AS FOLLOWS: BEGINNING AT A POINT ON THE EAST LINE OF SECTION 7, 482 FEET NORTH OF THE EAST QUARTER CORNER OF SECTION 7; THENCE NORTH 82°6' WEST 294.1 FEET; THENCE SOUTH 26°8' WEST 320.8 FEET; THENCE NORTH 56°15' WEST 123.4 FEET; THENCE NORTH 7°34' WEST 154.6 FEET; THENCE NORTH 32°23' WEST 101.5 FEET; THENCE NORTH 35°48' WEST 182.4 FEET; THENCE NORTH 57°34' WEST 190.7 FEET; THENCE NORTH 64°56' WEST 190.3 FEET; THENCE NORTH 25°35' WEST 268.5 FEET; THENCE NORTH 1°5' WEST 215.4 FEET; THENCE NORTH 33°30' WEST 238.8 FEET; THENCE NORTH 77°20' WEST 235 FEET TO A POINT ON THE WEST LINE OF SAID GOVERNMENT LOT 2, SECTION 7, LYING 1070.3 FEET SOUTH OF THE SIXTEENTH CORNER LOCATED ON THE NORTH LINE OF SECTION 7 AT A POINT 1331.0 FEET WEST OF THE NORTHEAST SECTION CORNER OF SECTION 7. EXCEPT RIGHT OF WAY FOR COAL MINE ROAD CONVEYED BY INSTRUMENT RECORDED JANUARY 30, 1935, UNDER AUDITOR'S FILE NO. 440259, ALL IN



200602170100

Skagit County Auditor

SECTION 7, TOWNSHIP 39 NORTH, RANGE 7 EAST OF W.M.; ALSO EXCEPT THE NORTH HALF OF THE NORTH HALF OF THE SOUTHEAST QUARTER OF THE NORTHEAST QUARTER AS CONVEYED BY DEED RECORDED DECEMBER 28, 2004 UNDER AUDITOR'S FILE NO. 2041204794, SITUATE IN WHATCOM COUNTY, WASHINGTON

PARCEL 136:

GOVERNMENT LOTS 6 AND 7 AND THE WEST HALF OF THE SOUTHWEST QUARTER, SECTION 16, TOWNSHIP 39 NORTH, RANGE 7 EAST OF W.M., SITUATE IN WHATCOM COUNTY, WASHINGTON.

PARCEL 137:

THE SOUTHEAST QUARTER OF SECTION 17, TOWNSHIP 39 NORTH, RANGE 7 EAST OF W.M., SITUATE IN WHATCOM COUNTY, WASHINGTON.

PARCEL 138:

THE SOUTHWEST QUARTER; THE SOUTH HALF OF THE NORTHWEST QUARTER; AND THE NORTH HALF OF THE NORTHWEST QUARTER, SECTION 17, TOWNSHIP 39 NORTH, RANGE 7 EAST OF W.M., SITUATE IN WHATCOM COUNTY, WASHINGTON.

PARCEL 139:

GOVERNMENT LOTS 1 AND 2 AND THE EAST HALF OF THE NORTHWEST QUARTER, SECTION 18, TOWNSHIP 39 NORTH, RANGE 7 EAST OF W.M., SITUATE IN WHATCOM COUNTY, WASHINGTON.

PARCEL 140:

GOVERNMENT LOTS 3 AND 4; THE EAST HALF OF THE SOUTHWEST QUARTER; AND THE EAST HALF, SECTION 18, TOWNSHIP 39 NORTH, RANGE 7 EAST OF W.M., SITUATE IN WHATCOM COUNTY, WASHINGTON.

PARCEL 141:

THE NORTH HALF OF SECTION 19, TOWNSHIP 39 NORTH, RANGE 7 EAST OF W.M., SITUATE IN WHATCOM COUNTY, WASHINGTON.

PARCEL 142:

THE SOUTHWEST QUARTER AND THE WEST HALF OF THE SOUTHEAST QUARTER OF SECTION 19, TOWNSHIP 39 NORTH, RANGE 7 EAST OF W.M., SITUATE IN WHATCOM COUNTY, WASHINGTON.



**PARCEL 143:**

THE EAST HALF OF THE SOUTHEAST QUARTER OF SECTION 19,  
TOWNSHIP 39 NORTH, RANGE 7 EAST OF W.M., SITUATE IN  
WHATCOM COUNTY, WASHINGTON.

**PARCEL 144:**

THE SOUTHWEST QUARTER OF SECTION 20, TOWNSHIP 39 NORTH,  
RANGE 7 EAST OF W.M., SITUATE IN WHATCOM COUNTY,  
WASHINGTON.

**PARCEL 145:**

THE NORTHEAST QUARTER OF SECTION 20, TOWNSHIP 39 NORTH,  
RANGE 7 EAST OF W.M., SITUATE IN WHATCOM COUNTY,  
WASHINGTON.

**PARCEL 146:**

THE SOUTHEAST QUARTER OF SECTION 20, TOWNSHIP 39 NORTH,  
RANGE 7 EAST OF W.M., SITUATE IN WHATCOM COUNTY,  
WASHINGTON.

**PARCEL 147:**

THE NORTHWEST QUARTER OF SECTION 20, TOWNSHIP 39 NORTH,  
RANGE 7 EAST OF W.M., SITUATE IN WHATCOM COUNTY,  
WASHINGTON.

**PARCEL 148:**

THE NORTHWEST QUARTER OF SECTION 21, TOWNSHIP 39 NORTH,  
RANGE 7 EAST OF W.M., SITUATE IN WHATCOM COUNTY,  
WASHINGTON.

**PARCEL 149:**

ALL OF SECTION 29, TOWNSHIP 39 NORTH, RANGE 7 EAST OF W.M.;  
EXCEPT THE NORTHEAST QUARTER OF THE NORTHEAST  
QUARTER; THE SOUTHEAST QUARTER OF THE NORTHEAST  
QUARTER AND THE SOUTHWEST QUARTER OF THE NORTHEAST  
QUARTER, AS CONVEYED BY DEED RECORDED DECEMBER 28,  
2004 UNDER AUDITOR'S FILE NO. 2041204795, SITUATE IN  
WHATCOM COUNTY, WASHINGTON.

**PARCEL 150:**

GOVERNMENT LOT 2 AND THE SOUTHEAST QUARTER OF THE  
NORTHWEST QUARTER, SECTION 30, TOWNSHIP 39 NORTH, RANGE  
7 EAST OF W.M., SITUATE IN WHATCOM COUNTY, WASHINGTON.



**PARCEL 151:**

THE EAST HALF OF THE SOUTHWEST QUARTER AND THE EAST HALF, SECTION 30, TOWNSHIP 39 NORTH, RANGE 7 EAST OF W.M., SITUATE IN WHATCOM COUNTY, WASHINGTON.

**PARCEL 152:**

GOVERNMENT LOT 1 AND THE NORTHEAST QUARTER OF THE NORTHWEST QUARTER, SECTION 30, TOWNSHIP 39 NORTH, RANGE 7 EAST OF W.M., SITUATE IN WHATCOM COUNTY, WASHINGTON.

**PARCEL 153:**

THE SOUTHEAST QUARTER OF THE NORTHWEST QUARTER AND THE SOUTHWEST QUARTER OF THE NORTHEAST QUARTER, SECTION 26, TOWNSHIP 40 NORTH, RANGE 4 EAST OF THE W.M., SITUATE IN WHATCOM COUNTY, WASHINGTON.

**PARCEL 154:**

THAT PORTION OF THE SOUTHWEST QUARTER OF THE NORTHWEST QUARTER OF SECTION 26, TOWNSHIP 40 NORTH, RANGE 4 EAST OF W.M., LYING SOUTHEASTERLY OF BRECKENRIDGE CREEK. SITUATE IN COUNTY OF WHATCOM, STATE OF WASHINGTON.

**PARCEL 155:**

THE SOUTH HALF OF THE SOUTHEAST QUARTER OF SECTION 34, TOWNSHIP 40 NORTH, RANGE 4 EAST OF W.M. SITUATE IN WHATCOM COUNTY, WASHINGTON

**PARCEL 157:**

LOT 4, AS DELINEATED ON SOUTH PASS SHORT PLAT, ACCORDING TO THE MAP THEREOF, RECORDED IN VOLUME 24 OF SHORT PLATS, PAGE 52, UNDER AUDITOR'S FILE NO. 910813205. SITUATE IN WHATCOM COUNTY, WASHINGTON.

**PARCEL 158:**

THE EAST HALF OF THE SOUTHWEST QUARTER OF SECTION 17, TOWNSHIP 40 NORTH, RANGE 5 EAST OF W.M., EXCEPT THE WEST 107 FEET OF THE SOUTH HALF OF THE SOUTHEAST QUARTER OF SAID SOUTHWEST QUARTER AND EXCEPT COUNTY ROAD, SITUATE IN WHATCOM COUNTY, WASHINGTON.

**PARCEL 159:**

THAT PORTION OF THE NORTHWEST QUARTER OF THE SOUTHEAST QUARTER AND OF THE SOUTHWEST QUARTER OF

THE SOUTHEAST QUARTER LYING SOUTH OF THE SOUTH PASS ROAD, SECTION 18, TOWNSHIP 40 NORTH, RANGE 5 EAST OF W.M., SITUATE IN WHATCOM COUNTY, WASHINGTON.

PARCEL 160:

THE NORTHEAST QUARTER OF SECTION 19, TOWNSHIP 40 NORTH, RANGE 5 EAST OF W.M., EXCEPT THEREFROM THE NORTH 200 FEET OF THE NORTHEAST QUARTER OF SAID NORTHEAST QUARTER, SITUATE IN WHATCOM COUNTY, WASHINGTON.

PARCEL 161:

THE SOUTH HALF OF THE NORTHWEST QUARTER AND GOVERNMENT LOTS 1 AND 2; AND THE WEST HALF OF THE NORTHEAST QUARTER OF SECTION 21, TOWNSHIP 40 NORTH, RANGE 5 EAST OF W.M., SITUATE IN WHATCOM COUNTY, WASHINGTON.

PARCEL 162:

THE SOUTHEAST QUARTER OF THE NORTHEAST QUARTER OF SECTION 31, TOWNSHIP 40 NORTH, RANGE 5 EAST OF W.M. SITUATE IN WHATCOM COUNTY, WASHINGTON.

PARCEL 163:

ALL OF SECTION 1, TOWNSHIP 40 NORTH, RANGE 6 EAST OF W.M., SITUATE IN WHATCOM COUNTY, WASHINGTON.

PARCEL 164:

ALL OF SECTION 2, TOWNSHIP 40 NORTH, RANGE 6 EAST OF W.M., SITUATE IN WHATCOM COUNTY, WASHINGTON.

PARCEL 165:

ALL OF SECTION 3, TOWNSHIP 40 NORTH, RANGE 6 EAST OF W.M., EXCEPT THE SOUTHWEST QUARTER THEREOF, SITUATE IN WHATCOM COUNTY, WASHINGTON.

PARCEL 166:

THE SOUTHWEST QUARTER OF SECTION 3, TOWNSHIP 40 NORTH, RANGE 6 EAST OF W.M., SITUATE IN WHATCOM COUNTY, WASHINGTON.

PARCEL 167:

ALL OF SECTION 4, TOWNSHIP 40 NORTH, RANGE 6 EAST OF W.M., SITUATE IN WHATCOM COUNTY, WASHINGTON.



**PARCEL 168:**

GOVERNMENT LOTS 1, 2, 3 AND THE SOUTH HALF OF THE NORTHEAST QUARTER AND THE NORTH HALF OF THE SOUTHWEST QUARTER AND THE NORTH HALF OF THE SOUTHEAST QUARTER AND THE SOUTHEAST QUARTER OF THE SOUTHEAST QUARTER, ALL LOCATED IN SECTION 5, TOWNSHIP 40 NORTH, RANGE 6 EAST OF W.M., SITUATE IN WHATCOM COUNTY, WASHINGTON.

**PARCEL 169:**

GOVERNMENT LOT 4; THE SOUTH HALF OF THE NORTHWEST QUARTER; THE SOUTHEAST QUARTER OF THE SOUTHWEST QUARTER; AND THE SOUTHWEST QUARTER OF THE SOUTHEAST QUARTER, SECTION 5, TOWNSHIP 40 NORTH, RANGE 6 EAST OF W.M., SITUATE IN WHATCOM COUNTY, WASHINGTON.

**PARCEL 170:**

THE SOUTHWEST QUARTER OF THE SOUTHWEST QUARTER; THE EAST HALF OF THE WEST HALF; THE SOUTHEAST QUARTER; THE SOUTHWEST QUARTER OF THE NORTHEAST QUARTER; AND THE NORTH HALF OF THE NORTHEAST QUARTER, SECTION 8, TOWNSHIP 40 NORTH, RANGE 6 EAST OF W.M., SITUATE IN WHATCOM COUNTY, WASHINGTON.

**PARCEL 171:**

THE SOUTHEAST QUARTER OF THE NORTHEAST QUARTER OF SECTION 8, TOWNSHIP 40 NORTH, RANGE 6 EAST OF W.M., SITUATE IN WHATCOM COUNTY, WASHINGTON.

**PARCEL 172:**

THE WEST HALF OF THE NORTHEAST QUARTER; THE SOUTHWEST QUARTER OF THE SOUTHWEST QUARTER; AND THE SOUTHEAST QUARTER, SECTION 9, TOWNSHIP 40 NORTH, RANGE 6 EAST OF W.M., SITUATE IN WHATCOM COUNTY, WASHINGTON.

**PARCEL 173:**

THE SOUTHWEST QUARTER OF THE NORTHWEST QUARTER AND THE NORTHWEST QUARTER OF THE SOUTHWEST QUARTER, ALL LOCATED IN SECTION 9, TOWNSHIP 40 NORTH, RANGE 6 EAST OF W.M., SITUATE IN WHATCOM COUNTY, WASHINGTON.

**PARCEL 174:**

THE SOUTHEAST QUARTER OF THE NORTHEAST QUARTER, THE EAST HALF OF THE NORTHWEST QUARTER, AND THE EAST HALF



OF THE SOUTHWEST QUARTER, ALL IN SECTION 9, TOWNSHIP 40 NORTH, RANGE 6 EAST OF W.M., SITUATE IN WHATCOM COUNTY, WASHINGTON.

PARCEL 175:

THE NORTHEAST QUARTER OF THE NORTHEAST QUARTER AND THE NORTHWEST QUARTER OF THE NORTHWEST QUARTER, ALL LOCATED IN SECTION 9, TOWNSHIP 40 NORTH, RANGE 6 EAST OF W.M., SITUATE IN WHATCOM COUNTY, WASHINGTON.

PARCEL 176:

THE NORTHWEST QUARTER OF SECTION 10, TOWNSHIP 40 NORTH, RANGE 6 EAST OF W.M., SITUATE IN WHATCOM COUNTY, WASHINGTON.

PARCEL 177:

ALL OF SECTION 10, TOWNSHIP 40 NORTH, RANGE 6 EAST OF W.M., EXCEPTING THEREFROM, THE NORTHWEST QUARTER THEREOF. SITUATE IN WHATCOM COUNTY, STATE OF WASHINGTON

PARCEL 178:

ALL OF SECTION 11, TOWNSHIP 40 NORTH, RANGE 6 EAST OF W.M. SITUATE IN WHATCOM COUNTY, STATE OF WASHINGTON

PARCEL 179:

THE NORTHWEST QUARTER, SECTION 12, TOWNSHIP 40 NORTH, RANGE 6 EAST OF W.M. SITUATE IN WHATCOM COUNTY, STATE OF WASHINGTON

PARCEL 180:

THE NORTHEAST QUARTER AND THE SOUTH HALF OF SECTION 12, TOWNSHIP 40 NORTH, RANGE 6 EAST OF W.M., SITUATE IN WHATCOM COUNTY, WASHINGTON.

PARCEL 181:

ALL OF SECTION 13, TOWNSHIP 40 NORTH, RANGE 6 EAST OF W.M. SITUATE IN WHATCOM COUNTY, STATE OF WASHINGTON

PARCEL 182:

ALL OF SECTION 14, TOWNSHIP 40 NORTH, RANGE 6 EAST OF W.M. SITUATE IN WHATCOM COUNTY, STATE OF WASHINGTON

PARCEL 183:

ALL OF SECTION 15, TOWNSHIP 40 NORTH, RANGE 6 EAST OF W.M. SITUATE IN WHATCOM COUNTY, STATE OF WASHINGTON



200602170100

Skagit County Auditor

PARCEL 184:

ALL OF SECTION 16, TOWNSHIP 40 NORTH, RANGE 6 EAST OF W.M.,  
SITUATE IN WHATCOM COUNTY, WASHINGTON.

PARCEL 185:

THE SOUTHEAST QUARTER OF THE NORTHWEST QUARTER, AND  
THE EAST HALF OF THE SOUTHWEST QUARTER; THE SOUTHEAST  
QUARTER; AND THE WEST HALF OF THE SOUTHWEST QUARTER  
OF SECTION 17, TOWNSHIP 40 NORTH, RANGE 6 EAST OF W.M.,  
SITUATE IN WHATCOM COUNTY, WASHINGTON.

PARCEL 186:

THE NORTHEAST QUARTER AND THE NORTHWEST QUARTER OF  
THE NORTHWEST QUARTER, SECTION 17, TOWNSHIP 40 NORTH,  
RANGE 6 EAST OF W.M., SITUATE IN WHATCOM COUNTY,  
WASHINGTON.

PARCEL 186-A:

THAT PORTION OF THE FORMER RAILROAD RIGHT OF WAY  
ACROSS THE EAST HALF OF SECTION 18, EXCEPT THAT PORTION  
LYING SOUTH FROM THE INTERSECTION OF SILVER LAKE ROAD.  
SECTION 18, TOWNSHIP 40 NORTH, RANGE 6 EAST OF W.M.

PARCEL 187:

THE NORTHEAST QUARTER OF THE NORTHWEST QUARTER OF  
SECTION 17, TOWNSHIP 40 NORTH, RANGE 6 EAST, W.M., SITUATE  
IN WHATCOM COUNTY, WASHINGTON.

PARCEL 188:

THE NORTHWEST QUARTER OF THE SOUTHWEST QUARTER OF  
SECTION 21, TOWNSHIP 40 NORTH, RANGE 6 EAST OF W.M.,  
SITUATE IN WHATCOM COUNTY, WASHINGTON

PARCEL 189:

THE EAST HALF OF THE NORTHWEST QUARTER OF THE  
SOUTHEAST QUARTER, THE NORTHEAST QUARTER OF THE  
SOUTHEAST QUARTER, AND THE SOUTH HALF OF THE  
SOUTHEAST QUARTER, ALL IN SECTION 21, TOWNSHIP 40 NORTH,  
RANGE 6 EAST OF W.M. SITUATE IN WHATCOM COUNTY,  
WASHINGTON

PARCEL 190:

THE SOUTH HALF OF THE SOUTHWEST QUARTER, AND ALL OF  
THE EAST HALF OF SAID SECTION 22, ALL IN SECTION 22,





TOWNSHIP 40 NORTH, RANGE 6 EAST OF W.M. SITUATE IN  
WHATCOM COUNTY, STATE OF WASHINGTON

PARCEL 191:

THE EAST HALF OF THE NORTHEAST QUARTER OF THE  
NORTHWEST QUARTER, THE WEST HALF OF THE SOUTHEAST  
QUARTER OF THE NORTHWEST QUARTER, ALL IN SECTION 22,  
TOWNSHIP 40 NORTH, RANGE 6 EAST OF W.M., SITUATE IN  
WHATCOM COUNTY, WASHINGTON.

PARCEL 192:

THE WEST HALF OF THE NORTHEAST QUARTER OF THE  
SOUTHWEST QUARTER AND THE EAST HALF OF THE NORTHWEST  
QUARTER OF THE SOUTHWEST QUARTER, LYING SOUTHERLY OF  
BOULDER CREEK, IN SECTION 22, TOWNSHIP 40 NORTH, RANGE 6  
EAST OF W.M., SITUATE IN WHATCOM COUNTY, WASHINGTON.

PARCEL 193:

THE EAST HALF OF THE NORTHEAST QUARTER OF THE  
SOUTHWEST QUARTER, LYING SOUTHERLY OF BOULDER CREEK,  
IN SECTION 22, TOWNSHIP 40 NORTH, RANGE 6 EAST OF W.M.,  
SITUATE IN WHATCOM COUNTY, WASHINGTON.

PARCEL 194:

THE EAST HALF OF THE SOUTHEAST QUARTER OF THE  
NORTHWEST QUARTER OF SECTION 22, TOWNSHIP 40 NORTH,  
RANGE 6 EAST OF W.M., SITUATE IN WHATCOM COUNTY,  
WASHINGTON.

PARCEL 194-A:

THE WEST HALF OF THE NORTHEAST QUARTER OF THE  
NORTHWEST QUARTER; THE NORTHWEST QUARTER OF THE  
NORTHWEST QUARTER; THE WEST HALF OF THE NORTHWEST  
QUARTER OF THE SOUTHWEST QUARTER LYING NORTH OF  
BOULDER CREEK; THE WEST HALF OF THE NORTHEAST QUARTER  
OF THE SOUTHWEST QUARTER; THE EAST HALF OF THE  
NORTHWEST QUARTER OF THE SOUTHWEST QUARTER, EXCEPT  
THAT PORTION LYING SOUTHERLY OF BOULDER CREEK; AND  
THAT PORTION OF THE SOUTHWEST QUARTER OF THE  
NORTHWEST QUARTER DESCRIBED AS FOLLOWS: BEGINNING AT  
THE SOUTHWEST CORNER OF THE SOUTHWEST QUARTER OF THE  
NORTHWEST QUARTER; THENCE EASTERLY ALONG SAID LINE OF  
THE SOUTHWEST QUARTER OF THE NORTHWEST QUARTER, 300  
FEET; THENCE NORTHEASTERLY TO A POINT ON THE NORTH LINE  
OF SAID SOUTHWEST QUARTER OF THE NORTHWEST QUARTER.

PortInd1-2217494.1 0062745-00004



200602170100

Skagit County Auditor

UNRECORDED

SAID POINT LYING 300 FEET WESTERLY OF THE NORTHEAST QUARTER CORNER THEREOF; THENCE WESTERLY ALONG SAID NORTH LINE 1020 FEET, MORE OR LESS, TO THE NORTHWEST QUARTER CORNER OF THE SOUTHWEST QUARTER OF THE NORTHWEST QUARTER; THENCE SOUTHERLY ALONG THE WEST LINE OF SAID SOUTHWEST QUARTER OF THE NORTHWEST QUARTER TO THE POINT OF BEGINNING. ALL IN SECTION 22, TOWNSHIP 40 NORTH, RANGE 6 EAST OF W.M.

PARCEL 195:

THE SOUTHWEST QUARTER OF THE NORTHWEST QUARTER OF SECTION 22, TOWNSHIP 40 NORTH, RANGE 6 EAST OF W.M., LESS THE FOLLOWING DESCRIBED PARCEL:

BEGINNING AT THE SOUTHWEST CORNER OF THE SOUTHWEST QUARTER OF THE NORTHWEST QUARTER OF SECTION 22, TOWNSHIP 40 NORTH, RANGE 6 EAST OF W.M., THENCE EASTERLY ALONG THE SOUTH LINE OF THE SAID QUARTER QUARTER A DISTANCE OF 300 FEET; THENCE NORTHEASTERLY TO A POINT LYING A DISTANCE OF 300 FEET WESTERLY OF THE NORTHEAST CORNER THEREOF; THENCE WESTERLY ALONG SAID NORTH LINE A DISTANCE OF 1020 FEET, MORE OR LESS, TO THE NORTHWEST CORNER OF SAID QUARTER QUARTER, THENCE SOUTHERLY ALONG THE WEST LINE OF SAID QUARTER QUARTER TO THE POINT OF BEGINNING  
SITUATE IN WHATCOM COUNTY, WASHINGTON.

PARCEL 196:

ALL OF SECTION 23, TOWNSHIP 40 NORTH, RANGE 6 EAST OF W.M. SITUATE IN WHATCOM COUNTY, STATE OF WASHINGTON

PARCEL 197:

ALL OF SECTION 24, TOWNSHIP 40 NORTH, RANGE 6 EAST OF W.M. SITUATE IN WHATCOM COUNTY, STATE OF WASHINGTON

PARCEL 198:

THE NORTH HALF AND THE NORTHWEST QUARTER OF THE SOUTHWEST QUARTER OF SECTION 25, TOWNSHIP 40 NORTH, RANGE 6 EAST OF W.M., EXCEPT RIGHT OF WAY FOR COUNTY ROAD, THE CANYON ROAD  
SITUATE IN WHATCOM COUNTY, STATE OF WASHINGTON



**PARCEL 199:**

THE SOUTHEAST QUARTER OF SECTION 25, TOWNSHIP 40 NORTH, RANGE 6 EAST, W.M., SITUATE IN WHATCOM COUNTY, WASHINGTON.

**PARCEL 200:**

THE NORTHEAST QUARTER OF THE SOUTHWEST QUARTER AND THE SOUTHEAST QUARTER OF THE SOUTHWEST QUARTER AND THE SOUTHWEST QUARTER OF THE SOUTHWEST QUARTER, ALL LOCATED IN SECTION 25, TOWNSHIP 40 NORTH, RANGE 6 EAST OF W.M., SITUATE IN WHATCOM COUNTY, WASHINGTON

**PARCEL 201:**

THE NORTH HALF OF THE NORTHWEST QUARTER AND SOUTHEAST QUARTER OF NORTHWEST QUARTER, AND THE NORTHEAST QUARTER, ALL IN SECTION 26, TOWNSHIP 40 NORTH, RANGE 6 EAST OF W.M. SITUATE IN WHATCOM COUNTY, STATE OF WASHINGTON

**PARCEL 202:**

THE WEST HALF OF THE NORTHEAST QUARTER AND THE EAST HALF OF THE NORTHWEST QUARTER OF SECTION 28, TOWNSHIP 40 NORTH, RANGE 6 EAST OF W.M., EXCEPTING THEREFROM THE FOLLOWING DESCRIBED TRACT CONVEYED TO GORDON CLAUSON BY DEED RECORDED IN VOLUME 260 OF DEEDS, PAGE 259, RECORDS OF WHATCOM COUNTY, WASHINGTON, TO-WIT: A TRACT OF LAND SITUATE IN THE SOUTHEAST QUARTER OF THE NORTHWEST QUARTER AND THE SOUTHWEST QUARTER OF THE NORTHEAST QUARTER, DESCRIBED AS FOLLOWS: BEGINNING AT THE SOUTHEAST CORNER OF SAID TRACT MARKED BY A ONE-INCH GAS PIPE ON THE NORTH LINE OF THE MT. BAKER HIGHWAY, NORTH 84°59' WEST, 2282.90 FEET FROM THE QUARTER CORNER TO SECTIONS 27 AND 28, SAID TOWNSHIP AND RANGE; THENCE FROM SAID NORTHEAST CORNER SOUTH 82°45' WEST, 617.5 FEET ALONG THE NORTHERLY LINE OF THE HIGHWAY TO A POINT; THENCE ALONG THE CURVE OF THE NORTH LINE OF SAID HIGHWAY SOUTH 88°45' WEST, 82.50 FEET TO THE SOUTHWEST CORNER; THENCE NORTH 20°45' WEST, 631.75 FEET TO THE NORTHWEST CORNER; THENCE NORTH 82°45' East, 700 FEET TO THE NORTHEAST CORNER; THENCE SOUTH 20°45' EAST, 640.44 FEET TO THE SOUTHEAST CORNER, BEING THE PLACE OF BEGINNING, AND EXCEPTING THEREFROM A 40 FOOT RIGHT OF WAY ACROSS SAID TRACT, AND RIGHT OF WAY BEING APPROXIMATELY 160 FEET EAST OF THE WESTERLY BOUNDARY

PortInd1-2217494.1 0062745-00004



200602170100  
Skagit County Auditor

OF SAID TRACT; EXCEPTING RAILROAD RIGHT OF WAY AND  
RIGHT OF WAY FOR COUNTY ROADS AND STATE HIGHWAY.

ALSO EXCEPT THAT PORTION OF THE WEST HALF OF THE  
NORTHEAST QUARTER LYING EAST OF THE THREAD OF BOULDER  
CREEK AND THAT PORTION OF SAID WEST HALF OF THE  
NORTHEAST QUARTER AND THE SOUTHEAST QUARTER OF THE  
NORTHWEST QUARTER LYING SOUTH OF THE NORTH LINE OF  
STATE HIGHWAY

ALSO EXCEPT ANY PORTION OF GOVERNMENT LOTS 2 AND 5  
LYING NORTH OF THE SOUTH EDGE OF THE OLD CHICAGO,  
MILWAUKEE, ST. PAUL AND PACIFIC RAILROAD RIGHT OF WAY.  
SITUATE IN WHATCOM COUNTY, WASHINGTON.

PARCEL 203:

THAT PORTION OF THE NORTHWEST QUARTER OF THE  
NORTHEAST QUARTER LYING SOUTHEASTERLY OF THE THREAD  
OF CANYON CREEK, AND THE SOUTHEAST QUARTER OF THE  
SOUTHEAST QUARTER, ALL LOCATED IN SECTION 35, TOWNSHIP  
40 NORTH, RANGE 6 EAST OF W.M., SITUATE IN WHATCOM  
COUNTY, WASHINGTON

PARCEL 204:

THE EAST HALF OF THE NORTHEAST QUARTER; THE SOUTHWEST  
QUARTER OF THE NORTHEAST QUARTER; THE NORTH HALF OF  
THE SOUTHEAST QUARTER; AND THE SOUTHEAST QUARTER OF  
THE NORTHWEST QUARTER, SECTION 35, TOWNSHIP 40 NORTH,  
RANGE 6 EAST OF W.M., SITUATE IN WHATCOM COUNTY,  
WASHINGTON.

PARCEL 205:

LOT 2, BLOCK 1, PLAT OF GLACIER SPRINGS, DIVISION NO. 2, AS  
PER THE MAP THEREOF, RECORDED IN BOOK 12 OF PLATS, PAGE  
17 TO 20, INCLUSIVE, RECORDS OF WHATCOM COUNTY,  
WASHINGTON. SITUATE IN WHATCOM COUNTY, WASHINGTON.

PARCEL 206:

THE SOUTH HALF OF SECTION 36, TOWNSHIP 40 NORTH, RANGE 6  
EAST, W.M., SITUATE IN WHATCOM COUNTY, WASHINGTON.

PARCEL 207:

GOVERNMENT LOTS 11 AND 12; THE SOUTH HALF OF THE  
SOUTHWEST QUARTER; THE NORTH HALF OF THE SOUTHWEST



QUARTER, SECTION 32, TOWNSHIP 41 NORTH, RANGE 6 EAST OF  
W.M., SITUATE IN WHATCOM COUNTY, WASHINGTON.

PARCEL 208:

GOVERNMENT LOTS 5, 6, 7, 8, 9 AND 10, SECTION 32, TOWNSHIP 41  
NORTH, RANGE 6 EAST OF W.M., SITUATE IN WHATCOM COUNTY,  
WASHINGTON.

PARCEL 209:

GOVERNMENT LOTS 9, 10, 11 AND 12; SECTION 33, TOWNSHIP 41  
NORTH, RANGE 6 EAST OF W.M., SITUATE IN WHATCOM COUNTY,  
WASHINGTON.

PARCEL 210:

GOVERNMENT LOTS 5, 6, 7 AND 8 AND THE NORTH HALF OF THE  
SOUTH HALF, SECTION 33, TOWNSHIP 41 NORTH, RANGE 6 EAST OF  
W.M., SITUATE IN WHATCOM COUNTY, WASHINGTON.

PARCEL 211:

GOVERNMENT LOTS 5, 6, 7, 8, 9, 10, 11 AND 12, SECTION 34,  
TOWNSHIP 41 NORTH, RANGE 6 EAST OF W.M., SITUATE IN  
WHATCOM COUNTY, WASHINGTON.

PARCEL 212:

GOVERNMENT LOTS 13, 14, 15 AND 16, SECTION 34, TOWNSHIP 41  
NORTH, RANGE 6 EAST OF W.M., SITUATE IN WHATCOM COUNTY,  
WASHINGTON.

PARCEL 213:

GOVERNMENT LOTS 5, 6, 7, 8, 9, 10, 11 AND 12, SECTION 35,  
TOWNSHIP 41 NORTH, RANGE 6 EAST OF W.M., SITUATE IN  
WHATCOM COUNTY, WASHINGTON.

PARCEL 214:

GOVERNMENT LOTS 13, 14, 15 AND 16, SECTION 35, TOWNSHIP 41  
NORTH, RANGE 6 EAST OF W.M., SITUATE IN WHATCOM COUNTY,  
WASHINGTON.

PARCEL 215:

GOVERNMENT LOTS 5 THROUGH 16, INCLUSIVE, LOCATED IN  
SECTION 36, TOWNSHIP 41 NORTH, RANGE 6 EAST OF W.M.,  
SITUATE IN WHATCOM COUNTY, WASHINGTON.

**SKAGIT COUNTY**



**TOWNSHIP 33 NORTH, RANGE 9 EAST, W.M., SKAGIT COUNTY, WASHINGTON**

Section 22: The East Half.

Section 23: The Southwest Quarter of the Southwest Quarter.

Section 24: The Southeast Quarter of the Southwest Quarter; the Northeast Quarter of the Southwest Quarter; the Southwest Quarter of the Southwest Quarter.

Section 26: The Northwest Quarter of the Northwest Quarter.

Section 27: All

**TOWNSHIP 33 NORTH, RANGE 10 EAST, W.M., SKAGIT COUNTY, WASHINGTON**

Section 3: The North Half;  
EXCEPT Government Lot 8;  
AND EXCEPT road rights of way.

Section 4: The Northeast Quarter and the East Half of the Northwest Quarter;  
EXCEPT road rights of way, if any.

**TOWNSHIP 33 NORTH, RANGE 10 EAST, W.M., SKAGIT COUNTY, WASHINGTON**

Section 6: Government Lots 1, 5, 7, 9 and 10; the Southeast Quarter of the Northwest Quarter;  
  
EXCEPT that portion thereof conveyed to Skagit County for road purposes by deed dated May 3, 1927, and recorded May 31, 1927, under Auditor's File No. 203942, records of Skagit County, Washington, and by deed dated March 6, 1956, and recorded March 19, 1956, under Auditor's File No. 533139, records of Skagit County, Washington;

AND EXCEPT that portion of Government Lots 1 and 7, lying Westerly of the East Sauk Valley Road.

**TOWNSHIP 34 NORTH, RANGE 8 EAST, W.M., SKAGIT COUNTY, WASHINGTON**

Section 1: All;  
  
EXCEPT that portion conveyed to Skagit County for Finney Creek Timber Access Road by deed recorded June 2, 1952, under Auditor's File No. 476829, records of Skagit County, Washington.

Section 12: The North Half of the Northwest Quarter  
EXCEPT that portion conveyed to Skagit County for Finney Creek Timber Access Road by deed recorded June 2, 1952, under Auditor's File No. 476829, records of Skagit County, Washington.



**TOWNSHIP 34 NORTH, RANGE 9 EAST, W.M., SKAGIT COUNTY WASHINGTON**

**Section 2:**           The Southwest Quarter of the Northwest Quarter; the West Half of the Southwest Quarter;

**EXCEPT** the Concrete-Sauk Valley Road right of way;

**AND ALSO EXCEPT** that portion lying North and East of the Concrete-Sauk Valley Road.

**Section 3:**    **All;**

**EXCEPT** that portion thereof deeded to Skagit County for road by deed recorded February 21, 1952, under Auditor's File No. 471845, in Volume 249, page 167, records of Skagit County, Washington;

**AND EXCEPT** the North Half of the Northwest Quarter; the Northeast Quarter of the Northeast Quarter; the Northeast Quarter of the Southwest Quarter;

**AND ALSO EXCEPT** the Skagit County road right of way known as the Sauk-Valley Road;

**AND ALSO EXCEPT** any other road rights of way.

**TOGETHER WITH** the Southwest Quarter of the Northwest Quarter of the Northwest Quarter of said Section 3;

**Section 4:**    **All;**

**EXCEPT** Government Lot 1;

**AND EXCEPT** road rights of way.

**Section 5:**    **All;**


**EXCEPT** road rights of way;

**AND EXCEPT** that portion conveyed to Skagit County by instrument recorded under Auditor's File No. 475026, records of Skagit County, Washington.

**Section 6:**    **All;**

**EXCEPT** those portions deeded to Skagit County for road purposes by instruments recorded May 12, 1952, under Auditor's File Nos. 475026 and 476829, records of Skagit County, Washington.

**Section 7:**    **All;**



Section 8: All;  
EXCEPT road rights of way.

Section 9: All;  
EXCEPT road rights of way.

Section 10: The Northeast Quarter of the Northeast Quarter; Government Lots 1 and 2; the Southwest Quarter of the Northwest Quarter; the Southwest Quarter; the East Half of the Southeast Quarter of the Northeast Quarter; the East Half of Government Lot 4; the South Half of the Southeast Quarter; the Northwest Quarter of the Northeast Quarter

TOGETHER WITH an easement for ingress and egress 30 feet in width across the Northeast corner of Government Lot 3, said Section 10, more particularly described as follows:

Beginning at the Northeast corner of said Government Lot 3; thence 30 feet West along the North line of Government Lot 3; thence Southeasterly to a point on the East line of said Government Lot 3, which is 30 feet South of the Northeast corner of said Government Lot 3; thence North to the Northeast corner of said Government Lot 3

ALSO, TOGETHER WITH a permanent non-exclusive easement, 30 feet in width, upon, over and across the Southwest Quarter of the Northeast Quarter and the West Half of the Southeast Quarter of the Northeast Quarter for the use, construction, maintenance, repair and reconstruction of a road.

Section 11: The Northwest Quarter of the Northeast Quarter; the West Half;

EXCEPT that portion of said Northwest Quarter of the Northeast Quarter and that portion of the North Half of the Northwest Quarter lying Easterly of Sauk Valley Road;

AND EXCEPT that portion of the Southeast Quarter of the Northwest Quarter described as follows:

Beginning at the center post of Section 11, Township 34 North, Range 9 East;

thence West a distance of 34.4 feet to the east boundary of the county road;

thence North 18°30' West 383 feet along the East boundary of said road;

thence North 32°30' West for 275.7 feet along the East boundary of said road;

thence North 16°00' West for 80.9 feet along the East Boundary of said road;

thence North 2°30' East for 279.0 feet along the East boundary of said road;





thence North 26°00' East for 165.7 feet along the East boundary of said road;  
thence North 29°00' West for 143.7 feet along the East boundary of said road;  
thence South 89°00' East for 294.0 feet to the Northeast 1/16th Section post;  
thence South 0°52' East for 1222.5 feet along the East boundary of said described Quarter to the point of beginning;

**TOGETHER WITH** that portion of the Northwest Quarter of the Southeast Quarter of said Section 11, lying West of the Skagit County road right of way known as Sauk Valley Road

**ALSO TOGETHER WITH** that portion of the Southwest Quarter of the Southeast Quarter of Section 11, contained within a strip of land 60 feet in width, being 30 feet on each side of the following described centerline:

Beginning at a point on the West boundary of existing county road which point is 757.1 feet East and 404.8 feet North of the Southwest corner of said Southwest Quarter of the Southeast Quarter of Section 11; continuing thence South 77°10' West a distance of 181.7 feet; thence South 56°10' West a distance of 161.5 feet; thence South 35°20' West a distance of 165.1 feet; thence south 49°50' West a distance of 216.8 feet, more or less, to a point on the South line of said Southwest Quarter of the Southeast Quarter of said Section 11, which point is 184.5 feet East of the Southwest corner thereof;

EXCEPT roads and rights of way.

**Section 13:** The Southwest Quarter; the Southwest Quarter of the Northwest Quarter; the Southeast Quarter of the Northwest Quarter;

EXCEPT the North 500 feet of the East 300 feet thereof;

AND EXCEPT the Sauk Valley Road right of way;

AND ALSO EXCEPT any other road rights of way.

**Section 14:** All;

EXCEPT road rights of way;

AND EXCEPT the Northeast Quarter of the Northeast Quarter;

AND ALSO EXCEPT that portion conveyed by deed under Auditor's File No. 9906010185 records of Skagit County, Washington;



AND ALSO EXCEPT that portion of the Northwest Quarter of the Northeast Quarter, described as follows:

Beginning at a point on the East boundary line of the Northwest Quarter of the Northeast Quarter of said Section 14, 154.4 feet South 1°35' West from the Northeast 1/16th Section corner thereof; thence South 79°18' West for 345.6 feet, more or less, to the East line of county road right of way; thence South 10°42' East along the East line of said county road for 315.0 feet, more or less, to the North line of the Sound Timber Company's Railroad right of way; thence North 79°18' East along the North line of said right of way for 277.5 feet to a point on the East boundary line of said Northwest Quarter of the Northeast Quarter; thence North 1°35' East along said boundary line for 322.4 feet, more or less, to the point of beginning.

Section 15: All;  
EXCEPT road rights of way.

Section 17: All;  
EXCEPT road rights of way.

Section 18: All

Section 23: All;  
EXCEPT road rights of way;

Section 24: The Southeast Quarter of the Southeast Quarter;

Section 25: The East Half of the Northeast Quarter; the Southwest Quarter of the Southeast Quarter; the East Half of the Southeast Quarter;

EXCEPT that portion of said premises lying within the following described boundaries:

Beginning at a point on the South line of said Section 25; 336.2 feet West of the Southeast corner of said Section; thence West along the South line of said Section, 234.2 feet; thence North 32°00' West, 192.8 feet; thence North 511.6 feet; thence North 16°00' West, 1,182.8 feet; thence North 45°00' East 876.2 feet; thence South 45°00' East 858.1 feet; thence South 710.3 feet; thence 24°20' West 345.7 feet; thence South 13°30' West 228.2 feet; thence South 20°40' West 173.5 feet; thence South 12°40' West 131.8 feet; thence South 32° 50' West 134.8 feet; thence South 45°45' West 185.6 feet; thence South 53°45' West 73.9 feet to the point of beginning

Section 26: All;  
EXCEPT road rights of way

Portlnd1-2217494.1 0062745-00004



200602170100  
Skagit County Auditor

Section 35: Government Lots 1, 2, 3, and 4; the West Half of the Northeast Quarter; the Northwest Quarter; the Southwest Quarter; the West Half of the Southeast Quarter

TOWNSHIP 34 NORTH, RANGE 10 EAST, W.M., SKAGIT COUNTY, WASHINGTON

Section 2: The West Half;

EXCEPT that portion of the Northeast Quarter of the Southwest Quarter and that portion of the Southeast Quarter of the Northwest Quarter lying Northerly of a private logging road;

AND EXCEPT all of Government Lot 3 (The Northeast Quarter of the Northwest Quarter);

AND ALSO EXCEPT road rights of way;

AND ALSO EXCEPT that portion thereof conveyed to The Nature Conservancy by deed recorded April 21, 1993, under Auditor's File No. 9304210026, records of Skagit County, Washington.

Section 3: All;

EXCEPT road rights of way;

ALSO EXCEPT that portion thereof conveyed to The City of Seattle by deed recorded December 15, 1995, under Auditor's File No. 9512150071, records of Skagit County, Washington.

Section 4: All;

EXCEPT that portion thereof lying within the boundaries of that certain tract conveyed to the City of Seattle, Department of Lighting, by instrument dated March 5, 1941 and recorded March 5, 1941, under Auditor's File No. 336056, in Volume 183 of deeds, page 39, records of Skagit County, Washington, described as follows:

A strip of land 450 feet wide, being 187.5 feet on the Northwestern side, and 262.5 feet on the Southeasterly side and parallel to the following described centerline survey:

Beginning at a point on the North line of Section 4, Township 34 North, Range 10 East, W.M., said point lying 1,306 feet Westerly as measured along the section line, from the Northeast corner of said Section 4, and 1,241 feet Easterly as measured along the section line, from the South Quarter corner of Section 33, Township 35 North, Range 10 East W.M.; thence in a Southwesterly direction at an angle of 66°37' to the left from the North line of said Section 4, to the West



195 feet; thence at an angle of 24°27' to the right 5,171.8 feet to a point on the West line of said Section 4, said point lying 1,036.8 feet Southerly as measured along said West section line, from the East Quarter corner of Section 5, Township 34 North, Range 10 East, W.M., and 1,565.3 feet Northerly, as measured along said West Section line, from the Southwest corner of said Section 4;

AND EXCEPT that certain 40 foot strip of land for road purposes as reserved by Skagit County under deed dated March 5, 1941 and recorded under Auditor's File No. 336099, in Volume 182 of deeds, page 449, records of Skagit County, Washington;

AND ALSO EXCEPT road rights of way.

Section 5: All;

EXCEPT that portion conveyed to the City of Seattle by deed recorded March 15, 1943, under Auditor's File No. 360441, records of Skagit County, Washington;

AND EXCEPT those portions conveyed to Skagit County by instrument recorded under Auditor's File No. 593378, records of Skagit County, Washington;

AND ALSO EXCEPT road rights of way.

Section 6: The Northeast Quarter; the East Half of the Northwest Quarter; the Southwest Quarter; the Southeast Quarter;

EXCEPT the Northwest Quarter of the Southeast Quarter of the Northwest Quarter; and the Southeast Quarter of the Southeast Quarter;

AND EXCEPT all of the above portions conveyed to Skagit County by instrument recorded under Auditor's File Nos. 322221 and 593378, records of Skagit County, Washington.

AND FURTHER EXCEPTING from the Southwest Quarter that portion of the Southwest Quarter of Government Lot 3, lying Southerly of the Rockport-Cascade Road; also known as Parcel "C" of Record of Survey recorded under Auditor's File No. 200005150001, records of Skagit County, Washington.

Section 7: All;

EXCEPT the Northeast Quarter of the Northeast Quarter; Government Lot 3 (Northwest Quarter of the Southwest Quarter).



Section 8: All;

EXCEPT Government Lots 1, 2, 3, 4 and 5

AND EXCEPT from all of said property roads and logging railroad rights of way

AND ALSO EXCEPT a strip of land 600 feet wide granted and conveyed to the City of Seattle, said strip measuring 262.5 feet Northwesterly of and 337.5 feet Southeasterly of the following described centerline:

Beginning at a point North 89°15' West 1288.8 feet from the Northeast corner of Section 4, Township 34 North, Range 10 East, W.M., thence South 24°02' West 170.3 feet; thence South 48°35' West 8163.7 feet; thence South 24°33' West 1559.1 feet; thence South 18°26' West 7735.2 feet to the West line of Section 17.

Section 9: The Northeast Quarter of the Northwest Quarter; the Southwest Quarter of the Northwest Quarter; the West Half of the Northeast Quarter; Government Lot 3; the North Half of the Southwest Quarter

Section 10: Government Lot 3;  
EXCEPT road rights of way.

Section 17: All;

EXCEPT roads;

AND EXCEPT a strip of land 600 feet wide as conveyed to the City of Seattle by instrument recorded February 4, 1944, under Auditor's File No. 360441 records of Skagit County, Washington.

Section 18: The North Half; Government Lot 3; the North Half of the Southeast Quarter; the Southeast Quarter of the Southeast Quarter;

EXCEPT that portion of Government Lot 2 and 3, conveyed to Skagit County by deed recorded March 19, 1956, under Auditor's File No. 533140, records of Skagit County, Washington;

AND EXCEPT the South Half of the Northeast Quarter of the Southeast Quarter of the Northeast Quarter; the North Half of the Southeast Quarter of the Southeast Quarter of the Northeast Quarter, as conveyed to the City of Seattle, by deed recorded in Volume 182 of deeds, Page 269, under Auditor's File No. 334516, records of Skagit County, Washington;



AND ALSO EXCEPT 600 foot right of way over and across the East Half of the Southeast Quarter as granted to City of Seattle, by deed recorded in Volume 188 of deeds, Page 331, under Auditor's File No. 360441, records of Skagit County, Washington.

Section 19: Government Lots 1, 5, 10, 11, 12, 13, 14, 15 and 16;

EXCEPT the North 22 acres of Government Lot 1;

AND EXCEPT those portions of Government Lots 1, 5, 10 and 16, lying Westerly of the Easterly right of way line of the Skagit County road right of way as conveyed to Skagit County by instrument recorded under Auditor's File No. 525562, records of Skagit County, Washington;

AND ALSO EXCEPT those portions of said section conveyed to the City of Seattle by instrument recorded under Auditor's File Nos. 383789 and 471584, records of Skagit County, Washington;

AND ALSO EXCEPT that portion conveyed to Skagit County by instrument recorded under Auditor's File No. 525562, records of Skagit County, Washington.

Section 20: The North Half of the Northeast Quarter; the Southeast Quarter of the Northeast Quarter; the Northeast Quarter of the Northwest Quarter; Government Lots 1, 2, 3 and 4; the East Half of the Southwest Quarter.

Section 30: Government Lots 1, 4, 6, 7, 8, 10, 11 and 12; the East Half of the Southwest Quarter; the Southwest Quarter of the Southeast Quarter;

EXCEPT that portions of Government Lots 1, 6, 7 and 12, lying Westerly of the East Sauk Valley Road;

AND EXCEPT the East 200 feet (as measured at right angles to the thread of the Sauk River as it existed on December 31, 1991);

AND ALSO EXCEPT that portion conveyed to Skagit County by deeds recorded October 10, 1955 and March 19, 1956 under Auditor's File No. 525562 and 533139, records of Skagit County, Washington;

AND ALSO EXCEPT the East 350 feet of the North 600 feet of Government Lot 4;

AND ALSO EXCEPT that portion of said premises lying within the following described boundaries:

Beginning at a point on the South line of Section 25, Township 34 North, Range 9 East, W.M., 336.2 feet West of the Southeast corner of



UNOFFICIAL  
said Section; thence West along the South line of said Section 234.2 feet; thence North 32°00' West 192.8 feet; thence North 511.6 feet; thence North 16°00' West 1182.8 feet; thence North 45°00' East 876.2 feet; thence South 45°00' East 858.1 feet; thence South 710.3 feet; thence South 24°20' West 345.7 feet; thence South 13°30' West 228.2 feet; thence South 20°40' West 173.5 feet; thence South 12°40' West 131.8 feet; thence South 32°50' West 134.8 feet; thence South 45°45' West 185.6 feet; thence South 53°45' West 73.9 feet to the point of beginning;

AND ALSO EXCEPT a 300 foot strip of land conveyed to the City of Seattle by deed dated June 20, 1940 and recorded June 28, 1940 in Volume 181 of deeds, Page 44, records of Skagit County, Washington;

Section 30: Government Lot 9, Section 30, Township 34 North, Range 10 East of the Willamette Meridian;

EXCEPTING THEREFROM that portion conveyed to the Sauk-Suiattle Indian Tribe by Statutory Warranty Deed recorded under Auditor's File No. 200208260009, records of Skagit County, Washington; more particularly described as follows:

Beginning at a point on the South line of Section 25, Township 34 North, Range 9 East of the Willamette Meridian, a distance of 336.2 feet West of the Southeast corner of said section;  
Thence West along the South line of said section, a distance of 234.2 feet;  
Thence North 32°00' West, a distance of 192.8 feet;  
Thence North, a distance of 511.6 feet;  
Thence North 16°00' West, a distance of 1,182.8 feet;  
Thence North 45°00' East, a distance of 876.2 feet;  
Thence South 45°00' East, a distance of 858.1 feet;  
Thence South, a distance of 710.3 feet;  
Thence South 24°20' West, a distance of 345.7 feet;  
Thence South 13°30' West, a distance of 228.2 feet;  
Thence South 20°40' West, a distance of 173.5 feet; Thence South 12°40' West, a distance of 131.8 feet; Thence South 32°50' West, a distance of 134.8 feet; Thence South 45°45' West, a distance of 185.6 feet; Thence South 53°45' West, a distance of 73.9 feet to the point of beginning;

Section 31: The East Half;

EXCEPT that portion conveyed to Skagit County by instrument recorded under Auditor's File No. 533139, records of Skagit County, Washington;



AND EXCEPT that portion of Government Lots 1, 6 and 12 lying Westerly of the East Sauk Valley Road;

AND ALSO EXCEPT the East 200 feet (as measured at right angles to the thread of the Sauk River as it existed on December 31, 1991) of Government Lots 2, 5, 7, 8 and 11.

Section 32: Government Lots 1, 2, 3, 4, and 7; and the Southwest Quarter of the Southwest Quarter;

EXCEPT that portion conveyed to Skagit County by instrument recorded under Auditor's File No. 533139, records of Skagit County, Washington;

AND EXCEPT that portion of Government Lots 1, 2, and 3 lying Westerly of the East Sauk Valley Road.

**TOWNSHIP 35 NORTH, RANGE 5 EAST, W.M., SKAGIT COUNTY, WASHINGTON**

Section 1: Government Lot 1;

EXCEPT road rights of way.

Section 2: Government Lots 2 and 3; the Southeast Quarter of the Northwest Quarter; the Southwest Quarter of the Northeast Quarter

EXCEPT road rights of way.

Section 3: Government Lots 2, 3 and 4; the Southwest Quarter; the Southwest Quarter of the Southeast Quarter;

EXCEPT road rights of way.

Section 4: All; EXCEPT the South Half of the Southeast Quarter as described in Lot Certification recorded November 15, 2004 under Auditor's File No. 200411150132;

AND EXCEPT road rights of way;

Section 5: The Northeast Quarter; the East Half of the Northwest Quarter; the Northeast Quarter of the Southwest Quarter; the North Half of the Southeast Quarter; that portion of the South Half of the Southeast Quarter, lying Easterly of the right of way of the Great Northern Railway Spur to Cokedale, as conveyed by instrument recorded in Volume 119 of deeds, Page 11, under Auditor's File No. 143999, records of Skagit County, Washington;

TOGETHER WITH a 100 foot strip across the Southwest Quarter of the Southeast Quarter of said Section 5, as conveyed to Fairhaven and Southern Railroad Company, a corporation, by instrument dated October 11, 1890 and



200602170100

Skagit County Auditor



recorded December 18, 1890 in Volume 16 of deeds, page 625, records of Skagit County, Washington;

EXCEPT road rights of way;

AND EXCEPT that portion of the Southeast Quarter of the Southeast Quarter of said Section 5, described as follows:

Beginning at the Northeast corner of said subdivision; thence South  $0^{\circ}45'34''$  West along the Easterly limit of said subdivision 153.36 feet to the true point of beginning; thence continuing South  $0^{\circ}45'34''$  West, 42.88 feet; thence North  $47^{\circ}11'14''$  West, 286.46 feet to the Northerly limits of said subdivision; thence North  $89^{\circ}35'06''$  East along said Northerly limit, 5.90 feet; thence South  $53^{\circ}26'51''$  East, 254.96 feet to the true point of beginning.

Section 9: The South Half of the Northeast Quarter of the Northeast Quarter

EXCEPT road rights of way.

Section 10: The Northeast Quarter; the North Half of the Southeast Quarter; the North Half of the Northwest Quarter; the Southeast Quarter of the Northwest Quarter; the Northeast Quarter of the Southwest Quarter;

TOGETHER WITH a strip of land 75 feet in width over and across that portion of the Southeast Quarter of the Southwest Quarter of said Section 10, lying North of State Highway right of way, the centerline of which strip is described as follows:

Beginning at a point on the North line of said State Highway right of way which is 145 feet West of the East line of said Southeast Quarter of the Southwest Quarter; thence in a Northwesterly direction to a point on top of the bank lying to the West of Coal Creek, which is 300 feet North of the North line of State Highway right of way; thence in a Northwesterly direction along the edge of said bank to a point on the North line of said Southeast Quarter of the Southwest Quarter; which is 835 feet East of the West line of said Southeast Quarter of the Southwest Quarter, and the terminal point of said line;

EXCEPT road rights of way

Section 11: The Northwest Quarter of the Northwest Quarter;

EXCEPT road rights of way.

TOWNSHIP 35 NORTH, RANGE 6 EAST, W.M., SKAGIT COUNTY, WASHINGTON

Section 2: The East Half of the Southwest Quarter;

EXCEPT road rights of way.

PortInd1-2217494.1 0062745-00004



200602170100

Skagit County Auditor

2/17/2006 Page 65 of 106 2:23PM

**Section 3:** The West Half of the Southwest Quarter; the Southeast Quarter of the Southwest Quarter;

EXCEPT road rights of way.

**Section 4:** All;

EXCEPT Government Lot 1;

AND EXCEPT road rights of way;

**Section 5:** All;

EXCEPT the South Half of the Southeast Quarter of the Southeast Quarter;

AND EXCEPT road rights of way.

**Section 6:** Government Lots 2, 3, 4, and 6; the Northeast Quarter of the Southwest Quarter; the West Half of the Southeast Quarter; the Northeast Quarter of the Southeast Quarter;

EXCEPT road rights of way.

**Section 8:** The East Half of the Northeast Quarter, lying Northeast of Jones Creek;

**Section 9:** The North Half of the Northeast Quarter; the Northeast Quarter of the Northwest Quarter; the West Half of the Northwest Quarter lying Northeasterly of Jones Creek;

EXCEPT existing roads.

**Section 10:** The Northeast Quarter; the Northwest Quarter;

EXCEPT the Southwest Quarter of the Northwest Quarter;

ALSO EXCEPT from all of the above, that portion conveyed for road by instrument recorded November 3, 1915 in Volume 99, Page 357, records of Skagit County, Washington;

AND ALSO EXCEPT road rights of way;

TRACT 4, SKAGIT COUNTY SHORT PLAT NO. 53-80, approved May 27, 1980, recorded May 30, 1980 in Volume 4 of Short Plats, Page 105, under Auditor's File No. 8005300026, records of Skagit County, Washington, being a portion of the Northeast Quarter of the Northeast Quarter of the Southeast Quarter of said Section 10.



**Section 11: The Northeast Quarter; the Northwest Quarter;**

**EXCEPT** any portion thereof lying Southerly of the Northerly line of the Lyman Timber Company's 100 foot right of way as conveyed in instrument recorded in Volume 99 of deeds, Page 357, records of Skagit County, Washington;

**AND EXCEPT** that portion of the Southwest Quarter of the Northwest Quarter, beginning at a point where the North line of said Lyman Timber Company right of way intersects the East line of said Southwest Quarter; thence proceed in a Northwesterly direction along the said North line of the said right of way a distance of 250 feet; thence proceed North 200 feet; thence proceed East to the East line of the above described property; thence proceed South along said East line to the point of beginning;

**AND ALSO EXCEPT** that portion conveyed to Skagit County by instrument recorded under Auditor's File No. 616779, records of Skagit County, Washington.

Lot 2, of SKAGIT COUNTY SHORT PLAT NO. 49-84, recorded in Volume 7 of Short Plats, page 23, on June 3, 1985, under Auditor's File No. 8506030022, records of Skagit County, Washington; being a portion of Lots 9 and 16, LIVERMORE'S HAMILTON ACREAGE, as per plat recorded in Volume 3 of plats, Page 87, records of Skagit County;

**ALSO**, the East 2.70 acres of Lot 3, LIVERMORE'S HAMILTON ACREAGE, lying East and North of Lyman Timber Company's logging road and including that portion of railroad right of way lying East of the East line of Lots 3 and 4 and West of the West line of lots 2, 5 and 8, LIVERMORE'S HAMILTON ACREAGE;

Lot 2, SKAGIT COUNTY SHORT PLAT NO. 92-051, approved July 7, 1993, and recorded July 7, 1993, in Volume 10 of Short Plats, page 214, under Auditor's File No. 9307070038, records of Skagit County, Washington; being a portion of the Southwest Quarter of the Southwest Quarter of Section 11, Township 35 North, Range 6 East of the Willamette Meridian.

**EXCEPT** road rights of way;

Situated in Skagit County, Washington.

**Section 12: The West Half of the Southwest Quarter of the Northwest Quarter;**

**EXCEPT** the North Half of the East Half of the West Half of the Southwest Quarter of the Northwest Quarter.



**Section 13:** The North 50 feet of the West 924 feet and the North 75 feet of the East 924 feet of the West 1848 feet, all in the Northwest Quarter; also that portion of the Northwest Quarter described as follows:

Beginning at a point on the North boundary line of said Section 13, 1848 feet East from the Northwest corner of said Section; thence East along said North boundary line 350 feet; thence in a Southwesterly direction to a point 75 feet South of the point of beginning; thence North 75 feet to the point of beginning;

EXCEPT that portion conveyed to State of Washington for Highway by deed recorded January 14, 1958 under Auditor's File No. 560643, records of Skagit County, Washington.

**TOWNSHIP 35 NORTH, RANGE 7 EAST, W.M., SKAGIT COUNTY, WASHINGTON**

**Section 13:** A strip of land 30 feet wide in Lot 7; the Southeast Quarter of the Southwest Quarter; the South Half of the Southeast Quarter of said Section 13, being 15 feet on each side of the following described centerline:

From a point on the centerline of the Puget Sound and Cascade Railway, which point bears North 30°12' West, a distance of 1,528.67 feet from the South Quarter corner of the said Section 13, and which is the initial point of this description: run South 55°07'30" East, 195.8 feet; thence South 73°12'30" East, 167.4 feet; thence South 86°40'30" East 947.0 feet; thence South 59°05'30" East 562.0 feet; thence South 28°27'30" East, 206.0 feet; thence South 35°00'00" East, 205.0 feet; thence South 40°00'00" East, 115.0 feet; thence South 57°30'00" East 220.0 feet; thence South 64°30'00" East, 170.0 feet; thence South 76°00'00" East, 410.0 feet, more or less, to the West line of the Southeast Quarter of the Southeast Quarter of the Southeast Quarter of said Section 13.

**Section 14:** Government Lots 7 and 8;

EXCEPT highway as granted under Auditor's File No. 496313, record of Skagit County, Washington.

**Section 19:** Government Lots 2 and 3; the Southeast Quarter; the Southeast Quarter of the Northwest Quarter; the South Half of the Northeast Quarter; and that portion of the North Half of the Northeast and that portion of the Northeast Quarter of the Northwest Quarter of said Section 19, lying South of the county roads as conveyed to Skagit County by deed dated November 16, 1953, and recorded under Auditor's File No. 496313, records of Skagit County, Washington

**Section 20:** All that portion of the Northwest Quarter and the West Half of the Northeast Quarter of said Section 20, lying Southerly of the county road conveyed to Skagit County by deed recorded under Auditor's File No. 496313, records of Skagit County, Washington;



ALSO all of the Southwest Quarter and the West Half of the Southeast Quarter of said Section 20.

Section 21: Government Lots 8 and 9.

Section 23: The Northeast Quarter, the Northeast Quarter of the Northwest Quarter; the South Half of the Northwest Quarter; the North Half of the Southwest Quarter and the Northwest Quarter of the Southeast Quarter.

Section 30: Government Lots 5, 7 and 8.

TOWNSHIP 35 NORTH, RANGE 8 EAST, W.M., SKAGIT COUNTY, WASHINGTON

Section 3: Lots 3 and 4; the South Half of the Northwest Quarter;

EXCEPT that portion thereof conveyed to Superior Portland Cement Company, a corporation, by deed dated October 31, 1908, and recorded August 12, 1910 in Volume 83 of deeds, Page 26, records of Skagit County, Washington;

AND EXCEPT county road rights of way;

AND ALSO EXCEPT that portion conveyed to Puget Sound Power and Light Company, a Washington corporation, by deed recorded October 17, 1989, under Auditor's File No. 8910170094, records of Skagit County, Washington;

The Southwest Quarter of the Southeast Quarter; the Southwest Quarter;

EXCEPT a tract conveyed to Superior Portland Cement Company, by deed dated September 11, 1907 and recorded September 14, 1907, in Volume 68 of deeds, Page 40, records of Skagit County, Washington, described as follows:

Beginning at a point which is the Southeast corner of the Northeast Quarter of the Southwest Quarter of said Section 3; thence running West along the South margin of said tract, a distance of 471.4 feet; thence North a distance of 1290 feet, more or less, to a point 30 feet South of the North margin of said tract; thence West along a line parallel to the North margin of said tract, a distance of 851.6 feet, more or less, to a point on the West margin of said tract; thence North a distance of 30 feet to a point which is the Northwest corner of said tract; thence East along the North margin of said tract a distance of 1323 feet, more or less, to the Northeast corner of said tract; thence South along the said East margin of said tract a distance of 1320 feet, more or less, to the point of beginning;

EXCEPT county road right of way;



AND EXCEPT that portion described as follows:

Beginning at the intersection of the South line of said Section 3, with the East boundary of the right of way of the Baker Lake Highway; thence Northerly along the said East boundary to the South line of the Puget Sound Power and Light Company's easement for power line; thence Easterly along said power line boundary for a distance of 380 feet; thence South to the South line of said Section 3; thence West along said South line to the point of beginning

Section 4: Government Lots 3 and 4; the Southeast Quarter of the Northeast Quarter of the Southeast Quarter; the South Half of the South Half of the Northeast Quarter; the South Half of the Northwest Quarter;

EXCEPT county road rights of way;

AND EXCEPT that portion conveyed to Puget Sound Power and Light Company, a Washington corporation by deed recorded October 17, 1989, under Auditor's File No. 8910170094, records of Skagit County, Washington.

Section 5: All;

EXCEPT the South Half of the Southwest Quarter;

AND EXCEPT that certain 100 foot strip as conveyed to the Seattle and Northern Railway Company by deed recorded January 15, 1900 in Volume 40 of deeds, Page 258, records of Skagit County, Washington.

Section 6: Government Lots 1, 2, 3, and 4; the South Half of the Northeast Quarter; the Southeast Quarter of the Northwest Quarter.

Section 10: The North Half of the Northwest Quarter of the Northeast Quarter;

EXCEPT that portion described as follows:

Beginning at the Southeast corner of the North Half of the Northwest Quarter of the Northeast Quarter of said Section 10; thence North 200 feet along the East line of said Northwest Quarter of the Northeast Quarter; thence West 150 feet; thence South 200 feet to the South line of said North Half of the Northwest Quarter of the Northeast Quarter; thence East to the point of beginning.

Section 15: Government Lot 6;

EXCEPT those portions conveyed to Skagit County by deeds recorded November 21, 1950 and January 21, 1953, under Auditor's File Nos. 453698 and 484182, respectively, records of Skagit County, Washington.



Section 17: The Southeast Quarter.

Section 20: The North Half of the Northeast Quarter; the Southeast Quarter of the Southeast Quarter.

Section 21: The Northeast Quarter; the North Half of the Northwest Quarter; the Southwest Quarter of the Southwest Quarter.

Section 22: All;

EXCEPT that portion of the Southeast Quarter, lying Southerly of the centerline of Finney Creek.

Section 23: The Northwest Quarter; the Northwest Quarter of the Northeast Quarter; the South Half of the Northeast Quarter; the Southeast Quarter;

EXCEPT that portion thereof conveyed to Skagit County for the Concrete Sauk Valley Road by deeds recorded June 25, 1952, under Auditor's File Nos. 476827 and 476828, records of Skagit County, Washington;

AND EXCEPT that portion of Government Lots 1 and 2 lying Easterly of said Sauk Valley Road.

Section 25: All;

EXCEPT road rights of way.

Section 26: All;

EXCEPT road rights of way;

AND EXCEPT that portion of the North Half of the Northwest Quarter, lying Northerly of Finney Creek.

Section 27: All;

EXCEPT road rights of way.

Section 28: All;

EXCEPT the Southwest Quarter of the Northwest Quarter.

Section 29: The Southeast Quarter of the Southeast Quarter;

EXCEPT road rights of way.

Section 32: The Southeast Quarter of the Northwest Quarter; the Northeast Quarter of the Southwest Quarter; the South Half of the Southwest Quarter; the Southeast Quarter

Section 33: All

PortInd1-2217494.1 0062745-00004



200602170100

Skagit County Auditor

Section 34: All

Section 35: All

**TOWNSHIP 35 NORTH, RANGE 9 EAST, W.M., SKAGIT COUNTY, WASHINGTON**

Section 19: The Southeast Quarter of the Southwest Quarter; the East Half of the Northwest Quarter of the Southeast Quarter; The Southwest Quarter of the Southeast Quarter; East Half of the Southeast Quarter; West Half of the Northwest Quarter of the Southeast Quarter; and that portion of the Southeast Quarter of the Northeast Quarter, described as follows:

Beginning at a point 21.4 feet North and 1016.2 feet West of the East Quarter corner of said Section 19; thence North  $88^{\circ}47'44''$  West 306.8 feet along the south line of the Southeast Quarter of the Northeast Quarter of said Section 19 to the center East 1/16th Corner of said Section 19; thence Northerly along the West line of the Southeast quarter of the Northeast Quarter of Section 19, 567.8 feet, more or less, to the South edge of the Sauk Valley county road right of way; thence North  $65^{\circ}$  East 89.9 feet along the South Edge of said right of way to a point 15 feet East of the centerline of a Spur road; thence South  $13^{\circ}$  East 428 feet; Thence South  $40^{\circ}$  East 153 Feet; thence South  $21^{\circ}30'$  East 83.7 feet to the point of Beginning;

EXCEPT the following described parcel:

Beginning at a point on the Northeast corner of said East Half of the Southeast Quarter; thence Southerly 330 feet along the East boundary of said Section 19; thence Westerly 264 feet on a line parallel with the North boundary of said Section 19; thence Northerly 330 feet on a line parallel with East boundary of said Section 19; Thence Easterly 264 feet along the North boundary of said East half of the Southeast Quarter to the point of beginning;

AND EXCEPT road rights of way.

Section 20: The South Half of the Southwest Quarter; the Northwest Quarter of the Southwest Quarter;

EXCEPT a tract of land described as follows:

Beginning at the West Quarter corner of said Section 20; thence East 660 feet along the centerline of said Section 20; thence South 330 feet; thence West 660 feet to the Section line; thence North 330 feet to the point of beginning;

ALSO the Northeast Quarter of the Southwest Quarter

EXCEPT the North 20 rods thereof;





ALSO TOGETHER WITH the North Half of Government Lot 9, lying Westerly of the Easterly line of the Skagit County road right of way known as Sauk Valley Concrete Road as it existed August 22, 1907;

EXCEPT road rights of way

Section 29: The Northwest Quarter; the Southwest Quarter; the Southwest Quarter of the Northeast Quarter; the West Half of Government Lot 2; the West Half of the Southeast Quarter; the Southeast Quarter of the Southeast Quarter; the West Half of the Northeast Quarter of the Southeast Quarter; the Northwest Quarter of the Northeast Quarter

Section 30: All;

EXCEPT road rights of way.

Section 31: All;

EXCEPT road rights of way.

Section 32: All;

EXCEPT road rights of way;

AND EXCEPT that portion conveyed to Skagit County by instrument recorded May 12, 1952, under Auditor's File No. 475026, records of Skagit County, Washington.


Section 33: Government Lots 2 and 3; the West Half of the Northwest Quarter; the Southwest Quarter; the Southwest of the Southeast Quarter and that portion of Government Lot 7 lying south of the Concrete Sauk Valley road, formerly Skagit Ridge road; the Southeast Quarter of the Southeast Quarter;

EXCEPT from the Southeast Quarter of the Southeast Quarter that portion conveyed for right of way by deed recorded on August 15, 1997, recorded under Auditor's File No. 9708150072, records of Skagit County, Washington;

AND EXCEPT any portion thereof lying North of the South line of the Skagit County road right of way known as the Skagit Ridge road.;

AND ALSO EXCEPT a strip of land 5 feet wide as conveyed by Frank Yeager and Margaret Yeager, his wife, to the United States of America, and recorded April 13, 1934, in Volume 164 of Deeds, Page 242, under Auditor's File No. 261531, records of Skagit County, Washington;

AND ALSO EXCEPT that portion of Government Lots 2 and 3 and of the Northeast Quarter of the Northwest Quarter easterly of the Skagit Ridge Road.



**Section 36:** Government Lot 3; the Northwest Quarter of the Southwest Quarter; the Southwest Quarter of the Northwest Quarter

EXCEPT county road right of way as conveyed to Skagit County, Washington, by instrument recorded under Auditor's File No. 238227, records of Skagit County, Washington;

AND EXCEPT right of way of City of Seattle Transmission line, as acquired under decree of condemnation entered April 22, 1924, in Skagit County Superior Court Cause No. 10910;

AND ALSO EXCEPT all that portion of Government Lot 3 lying East of the City of Seattle Transmission line right of way and North of County Road and that portion of Government Lot 3 lying West of County Road and North of North Bank of Vohs Slough, all as conveyed to Victor B. Cowden, ET UX, by deed recorded in Volume 168 of Deeds, Page 200, under Auditor's File No. 273602, records of Skagit County, Washington;

TOGETHER WITH that portion of Skagit Valley Cascade Road, vacated under Commissioners File No. 10,745 which may attach by Operation of Law; Government Lot 5, of said Section 36

EXCEPT right of way of City of Seattle Transmission Line by order issued by State of Washington, under Application No. 11836, and recorded December 11, 1923, under Auditor's File No. 170044 records of Skagit County, Washington;

AND ALSO EXCEPT any portion thereof conveyed to Skagit County by instrument recorded under Auditor's File No. 591628 records of Skagit County, Washington;

**TOWNSHIP 35 NORTH, RANGE 10 EAST W.M., SKAGIT COUNTY, WASHINGTON**

**Section 13:** Government Lots 7 and 8 in Section 13.

**Section 24:** Government Lots 1, 2, 3 and 4, and the West Half of the Northeast Quarter.

The West Half of the Northwest Quarter; the Northeast Quarter of the Southwest Quarter; the South Half of the Southwest Quarter; the West Half of the Southeast Quarter; Government Lots 1, 2, 3 and 4; the West Half of the Northeast Quarter;

EXCEPT that certain 60 foot strip conveyed to Skagit County by deed recorded April 19, 1960 under Auditor's File No. 593378, records of Skagit County, Washington;

UNRECORDED

TOGETHER WITH a right-of-way 60 feet in width over and across the following described lands:

Beginning at the Southwest corner of the Southeast Quarter of the Northwest Quarter of said Section 24, which is the true point of beginning;

Thence 85 feet North along the West line of said Southeast Quarter of the Northwest Quarter;

Thence Southwesterly to a point on the South line of said Southeast Quarter of the Northwest Quarter;

Thence 85 feet East along the South line of said Southwest Quarter of the Northwest Quarter to the true point of beginning;

EXCEPT road rights of way.

Section 28: The South Half of the Southwest Quarter of the Southwest Quarter.

Section 29: The Southeast Quarter of the Southeast Quarter.

Section 31: The Northeast Quarter of the Southwest Quarter and the Southeast Quarter;

EXCEPT that portion conveyed to Skagit County for road by deed recorded September 9, 1938, under Auditor's File No. 305607, records of Skagit County, Washington

Section 32: All;

EXCEPT the following described tracts:

1. Government Lots 1, 2 and 3
2. Those portions of the Northwest Quarter of the Northeast Quarter; the Southeast Quarter of the Northwest Quarter; the Southwest Quarter of the Northeast Quarter; and the North Half of the North Half of the Southwest Quarter all lying Northerly of the Martin Ranch Road;
3. Those portions conveyed to Skagit County for road purposes by deeds recorded September 9, 1938 and April 19, 1960, under Auditor's File No. 305607 and 593378 respectively, records of Skagit County, Washington.

Section 33: The East Half of the Northeast Quarter; the Southwest Quarter of the Northeast Quarter; the Northwest Quarter of the Northwest Quarter; the South Half of the Northwest Quarter; and the South Half;

EXCEPT those portions conveyed to Skagit County by deeds recorded September 9, 1938, February 24, 1940, and April 19, 1960, under Auditor's File Nos. 305607, in Volume 180, pages 68 and 69, and 593378 respectively, records of Skagit County, Washington.



**TOWNSHIP 35 NORTH, RANGE 11 EAST W.M. SKAGIT COUNTY, WASHINGTON**

**Section 11:** Government Lot 3 lying Northwesterly of the State Highway; the North Half of the Southwest Quarter; and the Southwest Quarter of the Southwest Quarter;

**EXCEPT** all that portion thereof conveyed to Skagit County for road purposes by Deed recorded under Auditor's File No. 9110310001, records of Skagit County, Washington.

**Government Lot 4.**

**Section 14:** Those portions of Government Lots 2 and 3 lying Northerly of the State Highway; the Northwest Quarter of the Northeast Quarter; the Southeast Quarter of the Northwest Quarter; and Government Lots 1 and 4

**EXCEPT** that portion of Government Lot 4 lying within the following described tract; beginning on the West line of said Government Lot 4 at the Southerly bank of the Cascade River; thence South 00°38'01" East along said West line to the Quarter corner common to said Section 14 and 15; thence North 39°54'05" East 796.54 feet; thence North 67°42'16" East 516.62 feet; thence North 89°30'52" East 327.59 feet to the East Line of Said Government Lot 4; thence North 00°29'02" East a distance of 530.00 feet, more or less to the line of ordinary high water on the Southerly bank of the Cascade River; thence in a general Southwesterly direction along said line of ordinary high water to the point of beginning;

The Northeast Quarter of the Northeast Quarter; the South Half of the Northeast Quarter; the North Half of the Southeast Quarter; the Northwest Quarter of the Southwest Quarter and the Southwest Quarter of the Southwest Quarter and the Southeast Quarter of the Southwest Quarter

**Section 15:** That portion of the North Half of the North Half and Government Lots 1, 2, 3 and 4 lying Northerly of the Northerly right of way margin of State Highway No. 17A.

That portion of Government Lot 5, lying Southerly of the Northerly margin of a strip of land 60 feet in width having 30 feet on each side of the centerline of "Road A" as described in instrument recorded January 13, 1965, under Auditor's File No. 660830 and lying Westerly of the Westerly boundary of Cascade River Park No. 3, according to the plat thereof recorded in Volume 9 of Plats, Pages 22, 23 and 24 records of Skagit County, Washington

That portion of Government Lot 8, lying southerly of the following described line:

Beginning at a point on the Southerly line of Tract A of Cascade River Park NO. 2, which point bears South 25°26'25" East 148.64 feet from the most



Northerly corner of Tract B of said plat; thence Northeasterly along the Southerly line of said Tract A along the following courses and distances:

A curve to the left (the radius of which bears North 25°26'25" West 500 feet); a distance of 257.81 feet; thence North 35°01'02" East 168.63 feet to a point on a curve to the right having a radius of 400 feet; thence along said curve a distance of 439.93 feet to intersect the most Easterly line of said Tract A; thence leaving the Southerly line of said Tract A and proceeding North 89°21'59" East 690.21 feet to the East Line of said Government Lot 8 and end of said line.

Section 15: The North Half of the South Half of the Southwest Quarter; the North Half of the South Half of the Southeast Quarter; and Government Lot 7

EXCEPT Therefrom those portions lying within the Plats of Cascade River Park No. 2 and Cascade River Park No. 3, according to the plat thereof, in Volume 9 of Plats, Pages 20 and 21, and Volume 9 of Plats, Pages 22 through 24, records of Skagit County, Washington

AND EXCEPT beginning at the most Northerly corner of Lot 73 on the Southeasterly boundary of said Plat of Cascade River Park No. 2; thence North 50°54'08" East along said plat boundary 67.96 feet to the beginning of a curve to the right with a radius of 203.49 feet; thence Northeasterly along said curve through a central angle of 36°45'52" and arc distance of 130.57 feet to a point of reverse curvature and the beginning of a curve to the left with a radius of 430.00 feet; thence Northeasterly along said curve through a central angle of 31°13'50" and arc distance of 234.38 feet; thence South 33°33'50" East 133.79 feet; thence South 58°54'08" West 424.72 feet; thence North 31°05'52" West 200 feet to the point of beginning

The South Half of the South Half of the Southeast Quarter and South Half of the South Half of the Southwest Quarter

Section 16: That portion of the North Half of the Southeast Quarter lying Southerly of the Northerly margin of a strip of land 60 feet in width having 30 feet of such width on each side of the centerline of an existing roadway, designated as Road "A" in instrument recorded January 13, 1965, under Auditor's File No. 660830, records of Skagit County, Washington

Section 17: The Southwest Quarter;

EXCEPT that portion conveyed to Skagit County under Auditor's File No. 683926, records of Skagit County, Washington, for road purposes

AND EXCEPT the following described tract:



Beginning at the North 1/16th Corner of the Southwest Quarter of Section 17; thence South 00°43'33" East a distance of 175.00 feet; thence North 89°10'51" East a distance of 248.91 feet; thence North 00°43'33" West a distance of 175.00 feet; thence South 89°10'51" West a distance of 248.91 feet to the point of beginning;

The North Half of the Southeast Quarter;

The South Half of the Southeast Quarter;

Section 18: Government Lots 14 and 15 and the Southwest Quarter of the Southeast Quarter

The Southeast Quarter of the Southeast Quarter.

Section 19: The Northeast Quarter of the Northeast Quarter;

Government Lots 1, 2 and 3; the East Half of the Northwest Quarter; the West Half of Northeast Quarter; the Southeast Quarter of the Northeast Quarter; and the East Half of the Southwest Quarter

Government Lot 4 and all of the Southeast Quarter

Section 20: The Northwest Quarter; the North Half of the Southwest Quarter; the Southeast Quarter of the Southwest Quarter; The West Half of the Southeast Quarter; the Northeast Quarter; the Southwest Quarter of the Southwest Quarter; the East Half of the Southeast Quarter of Section 20.

Section 21: The North Half of the Northeast Quarter; the North Half of the Northwest Quarter; The South Half of the North Half; the North Half of the South Half; the Southwest Quarter of the Southwest Quarter; the Southeast Quarter of the Southwest Quarter; the South Half of the Southeast Quarter of Section 21;

EXCEPT logging roads 40 feet in width over and across said property as constructed on November 4, 1954, as conveyed to Bradsberry Timber Company, a corporation, to Marblemount Timber Company, a corporation, by deed dated November 4, 1954, and recorded under Auditor's File No. 509926, records of Skagit County, Washington;

Section 22: The North Half of the Northeast Quarter; the North Half of the Northwest Quarter; the South Half of the Northwest Quarter; the North Half of the Southwest Quarter; the South Half of the Southwest Quarter of Section 22;

EXCEPT logging roads 40 feet in width over and across said property as constructed on November 4, 1954, as conveyed to Bradsberry Timber Company, a corporation, to Marblemount Timber Company, a corporation, by deed dated November 4, 1954, and recorded under Auditor's File No. 509926, records of Skagit County, Washington.



Section 28: The North Half of the Southwest Quarter of Section 28;  
EXCEPT road rights of way.

Section 29: All of Section 29;  
EXCEPT the Southeast Quarter of the Northeast Quarter;  
AND EXCEPT road rights of way.

Section 30: The Southwest Quarter; the Southeast Quarter; the East Half of the Northwest Quarter; the South Half of the Northeast Quarter; Government Lots 1 and 2; the North Half of the Northeast Quarter of Section 30;  
EXCEPT road rights of way.

Section 31: All of Section 31;  
EXCEPT road rights of way.

Section 32: The Northwest Quarter; the North Half of the Northeast Quarter; the North Half of the Southwest Quarter; the Southwest Quarter of the Southwest Quarter of Section 32;  
EXCEPT road rights of way.

Section 35: The Southeast Quarter, Section 35.

**TOWNSHIP 36 NORTH, RANGE 5 EAST, W.M., SKAGIT COUNTY, WASHINGTON**

Section 1: Government Lots 4, 5, 6, 7 and 8;  
EXCEPT road right of way;  
Government Lot 9;  
AND EXCEPT the North 200 feet thereof;  
AND ALSO EXCEPT the following described tract:

Beginning at the Northeast corner of the Northwest Quarter of the Northwest Quarter of Section 12, Township 36 North, Range 5 East; thence North parallel with the West line of said Section 1 to the South Fork of the Nooksack River as it existed on January 29, 1944; thence Southerly along the Southwesterly line of said South fork of the Nooksack River to the South line of said Government Lot 9; thence West along the South line of said Government Lot 9 to the point of beginning;

AND ALSO EXCEPT road rights of way;



Section 2: The Southwest Quarter of the Northwest Quarter; the Northwest Quarter of the Southwest Quarter; the South Half of the Southwest Quarter

EXCEPT road rights of way.

Section 3: Government Lots 1, 2 and 3; the South Half of the Northeast Quarter; the Southeast Quarter of the Northwest Quarter; the Southeast Quarter; the Southwest Quarter;

EXCEPT road rights of way.

Section 10: The Northeast Quarter; Government Lots 1, 4, 5, 6, 9, 10, 11 and 12;

EXCEPT road rights of way.

Section 11: The Northwest Quarter; the Northwest Quarter of the Southwest Quarter; the South Half of the Southwest Quarter;

EXCEPT road rights of way.

Section 12: Government Lots 1, 2, 3, 4, 5, 6, 7, 8, 9 and 10; the Northeast Quarter; the Northwest Quarter of the Northwest Quarter; the West Half of the Southwest Quarter; the East Half of the Southeast Quarter;

EXCEPT the North 242 feet of Government Lot 2;

AND EXCEPT road rights of way.

Section 13: Government Lots 1, 2, 3, 4 and 5; the Southeast Quarter of the Northwest Quarter; the Southwest Quarter; the Southeast Quarter; the Southwest Quarter of the Northeast Quarter;

EXCEPT road rights of way.

Section 14: The West Half of the Northeast Quarter; the Southeast Quarter of the Northeast Quarter; the Northwest Quarter; the Southwest Quarter; the Southeast Quarter;

EXCEPT road rights of way;

Section 15: Government Lots 1, 2, 3, 4, 5, 6, 7, 8, 9, 10, 11, 12, 13, 14, 15 and 16;

EXCEPT road rights of way;

Section 19: Southwest Quarter of the Southeast Quarter.

Section 20: The South Half;

EXCEPT the Northeast Quarter of the Southeast Quarter;

AND EXCEPT road rights of way;





- Section 21: Government Lots 12, 13 and 14;  
EXCEPT road rights of way.
- Section 22: All;  
EXCEPT road rights of way.
- Section 23: All;  
EXCEPT road rights of way.
- Section 24: All;  
EXCEPT road rights of way.
- Section 25: All;  
EXCEPT road rights of way.
- Section 26: All;  
EXCEPT road rights of way.
- Section 27: All;  
EXCEPT road rights of way.
- Section 28: All;  
EXCEPT road rights of way.
- Section 29: All;  
EXCEPT road rights of way.
- Section 30: The Southeast Quarter;  
EXCEPT the South Half of the Southwest Quarter of the Southeast  
Quarter;  
AND EXCEPT road rights of way;
- Section 32: The Southeast Quarter;  
EXCEPT road rights of way;
- Section 33: The Northwest Quarter; the West Half of the Northeast Quarter; the West Half  
of the Southwest Quarter; the Northwest Quarter of the Southeast Quarter; the  
Southeast Quarter of the Southeast Quarter;  
EXCEPT road rights of way.



Section 34: The Northeast Quarter, the Northwest Quarter;  
EXCEPT the Southwest Quarter of the Northwest Quarter;  
AND EXCEPT road rights of way.

Section 35: The North Half;  
EXCEPT road rights of way

**TOWNSHIP 36 NORTH, RANGE 6 EAST, W.M., SKAGIT COUNTY, WASHINGTON**

Section 1: All;  
EXCEPT the Southeast Quarter thereof

Section 2: All

Section 3: All

Section 4: Government Lot 1; the Southeast Quarter of the Northeast Quarter; the East Half of the Southwest Quarter; the Southeast Quarter.

Section 7: Government Lots 8, 9, 10, 11 and 12.

Section 9: The Northeast Quarter; the North Half of the Northwest Quarter; the Southeast Quarter of the Northwest Quarter.

Section 10: The Northwest Quarter; the Northeast Quarter; the North Half of the Southwest Quarter; the North Half of the Southeast Quarter

Section 11: The North Half of the Northeast Quarter; the Southwest Quarter of the Northeast Quarter; the Northwest Quarter; the Northwest Quarter of the Southwest Quarter

Section 13: All;  
EXCEPT all that portion of said Section 13, lying North and West of a line that is parallel with and 30 feet Northerly and Westerly of the center line of a private existing road commonly known as road 300  
AND EXCEPT the Northwest Quarter of the Northwest Quarter;  
AND ALSO EXCEPT road rights of way.

Section 16: The East Half of the Southwest Quarter.

Section 17: Government Lots 1, 2, 3 and 4; the South Half of the Northwest Quarter; the North Half of the Southwest Quarter; the North Half of the Southeast Quarter.

Section 18: All  
EXCEPT the North Half of the Northeast Quarter thereof.



Section 19: All;

Section 20: All;

EXCEPT the East Half of the Northeast Quarter thereof.

Section 21: Government Lots 3, 4, 5, 7 and 8; the North Half of the North Half of the Northwest Quarter of the Southwest Quarter; the North Half of the North Half of the North Half of the Southeast Quarter; the Southeast Quarter of the Southeast Quarter.

Section 22: All;

EXCEPT that portion of Section 22, lying Northerly of a line that is parallel with and 30 feet Northerly of the center line of that certain existing private road known as Road 300;

AND EXCEPT including all that portion of said Section 22 lying Northerly of the North line of that certain existing private road known as Road 100;

AND ALSO EXCEPT that portion thereof within the bed of the Nooksack River.

Section 23: All;

EXCEPT that portion of the North Half of said Section 23, lying Northerly of a line drawn parallel with and 30 feet Northerly and Westerly of the centerline of an existing private road known as Road 300;

AND EXCEPT road rights of way.

Section 24: All;

EXCEPT that portion, if any, of Section 24, lying Northerly and Westerly of a line drawn parallel with and 30 feet Northerly and Westerly of the centerline of an existing private road known as Road 300;

AND EXCEPT road rights of way.

Section 25: The North Half of the Northeast Quarter.

Section 26: The North Half of the Northwest Quarter.

Section 27: The North Half of the Northeast Quarter, the North Half of the Northwest Quarter.

Section 28: The West Half of the Northwest Quarter; the Southwest Quarter of the Southwest Quarter.

PortInd1-2217494.1 0062745-00004



200602170100

Skagit County Auditor

EXCEPT road rights of way.

Section 29: All;

EXCEPT road rights of way.

Section 30: All;

EXCEPT road rights of way.

Section 31: All;

EXCEPT road rights of way.

Section 32: All;

EXCEPT road rights of way.

Section 33: The Northwest Quarter; the Southwest Quarter; the Southwest Quarter of the Southeast Quarter;

EXCEPT road rights of way.

**TOWNSHIP 36 NORTH, RANGE 7 EAST, W.M., SKAGIT COUNTY, WASHINGTON**

Section 2: The West Half; the West Half of the Southeast Quarter.

EXCEPTING THEREFROM that portion of the West Half of the Southwest Quarter of Section 2, Township 36 North, Range 7 East of the Willamette Meridian; lying Westerly of a line drawn parallel with and 30 feet Westerly of the center line of an existing private road known as Road 300.

Section 6: Government Lots 1, 2 and 3; the South Half of the Northeast Quarter; the Southeast Quarter of the Northwest Quarter; the East Half of the Southwest Quarter; the Southeast Quarter

Section 7: The Northeast Quarter;

TOGETHER WITH an easement for ingress and egress over and across all roads now constructed or to be constructed, as established by access rights and access easement agreement recorded November 3, 1989 under Auditor's File Nos. 8911030039 and 8911030040, records of Skagit County, Washington;

EXCEPT from said Government Lots 1 and 2 all standing timber and down timber thereon as conveyed to Summit Timber Company by deed dated September 21, 1951, and recorded October 5, 1951, under Auditor's File No. 475708, records of Skagit County, Washington.



Section 10: The East Half of the Northeast Quarter; the Northwest Quarter of the Northeast Quarter; the Northwest Quarter; the Northeast Quarter of the Southwest Quarter; the South Half of the Southwest Quarter; the Southeast Quarter;

EXCEPT that portion lying in the current bed of the South fork of the Nooksack River;

AND EXCEPT that portion of the above described tract lying 30 feet Northerly and Westerly of the centerline of a logging road commonly known as Road 300, as the same existed on the ground on March 26, 1991.

Section 11: The West Half of the Northeast Quarter; the Northwest Quarter; the Southwest Quarter; the West Half of the Southeast Quarter; EXCEPTING THEREFROM that portion in the Northwest Quarter of the Northwest Quarter conveyed to Seattle City Light by deed recorded March 22, 1993 under Auditor's File No. 9303220153, records of Skagit County, Washington.

Section 12: Government Lots 1, 2, 3 and 4 and the West Half of the Northeast Quarter;  
All standing timber as conveyed by deeds recorded under Auditor's File Nos. 475708 and 476035, records of Skagit County, Washington, from Marie Weibust, a widow to Summit Timber Company following by successive conveyances to Puget Sound Pulp and Timber by instrument recorded under Auditor's File No. 476318, records of Skagit County, Washington, and Trillium Corporation by deed recorded May 31, 1991, under Auditor's File No. 9105310049, records of Skagit County, Washington, located on the following described land:

Government Lots 2 and 3

Section 13: The Northwest Quarter; the Northwest Quarter of the Southwest Quarter; Government Lots 1 and 2; the West Half of the Northeast Quarter.

The West Half of the Southeast Quarter and Government Lots 3 and 4, all in Section 13, Township 36 North, Range 7 East of the Willamette Meridian;

Section 14: All;

EXCEPT the Northeast Quarter of the Northeast Quarter.

Section 15: All;

EXCEPT road rights of way;

AND EXCEPT that portion thereof lying 30 feet Northerly and Westerly of the centerline of a logging road commonly known as Road 300, as the same existed on the ground on March 26, 1991.



**Section 16: The South Half;**

**EXCEPT** that portion thereof lying in the bed of the Nooksack River;

**AND EXCEPT** that portion of the following described property lying Northerly and Westerly of the centerline of an existing private road known as Road 300.

**Section 17: All**

**EXCEPT** the Northeast Quarter of the Northeast Quarter;

**AND EXCEPT** road rights of way;

**AND ALSO EXCEPT** that portion of Section 17, lying Northerly of a line drawn parallel with and 30 feet Northerly of the centerline of an existing private road known as Road 300;

**AND ALSO EXCEPT** that portion thereof lying within the bed of the Nooksack River.

**Section 18: All;**

**EXCEPT** road rights of way;

**AND EXCEPT** that portion of Section 18, lying Northerly of a line that is parallel with and 30 feet Northerly of the center line of an existing private road known as Road 300;

**AND ALSO EXCEPT** that portion thereof lying within the bed of the Nooksack River.

**Section 19: All;**

**EXCEPT** road rights of way;

**AND EXCEPT** that portion of Government Lot 4, more particularly described as follows:

Beginning at the Southwest corner of said Lot 4, which point is also the Southwest Section corner of said Section 19, running thence East along the South line of Section 19, a distance of 500 feet; thence Northerly and parallel to the West line of said Section 19, a distance of 500 feet; thence Westerly and parallel to the South line of said Section 19, a distance of 500 feet, more or less, to the West line of said Section 19; thence South along the West line of said Section 19 to the point of beginning



Section 20: All;

EXCEPT that portion of the North Half of said Section 20, lying Northerly of a line that is parallel with and 30 feet Northerly of the centerline of an existing private road know as Road 300

Section 21: All;

EXCEPT that portion of the North Half of said Section 21, lying Northerly and Westerly of a line that is parallel with and 30 feet Northerly and Westerly of the centerline of an existing private road known as Road 300

Section 22: All

Section 23: The Northwest Quarter; the Northwest Quarter of the Southwest Quarter; Government Lots 1, 2, 3 and 4.

Section 24: The Northeast Quarter of the Southwest Quarter; Government Lots 1, 2, 3 and 4.

Section 25: The North Half; the Southeast Quarter.

Section 26: The North Half.

Section 27: The North Half.

Section 29: The North Half of the Northeast Quarter; the North Half of the Northwest Quarter.

Section 30: The North Half of the Northeast Quarter; the Northeast Quarter of the Northwest Quarter; Government Lot 1;

TOWNSHIP 36 NORTH, RANGE 8 EAST, W.M., SKAGIT COUNTY, WASHINGTON

Section 1: That portion of Government Lots 3, 6, 10, 13 and the Southwest Quarter of the Northeast Quarter, lying Westerly of the 440 foot contour line, U.S. G. S. Datum, and all of Governments Lots 4 and 5; the South Half of the Northwest Quarter; the Southwest Quarter

Section 2: All;

EXCEPT road rights of way;

AND EXCEPT that portion thereof granted to Skagit County by Quit Claim deed recorded July 9, 1970, under Auditor's File No. 741026, records of Skagit County, Washington.

Section 3: Governments Lots 1, 2, and 3: the South Half of the Northeast Quarter; the Southeast Quarter of the Northwest quarter; the East Half of the Southwest Quarter; the West Half of the Southwest Quarter; the Southeast Quarter;

EXCEPT road rights of way.

Portlnd1-2217494.1 0062745-00004



200602170100

Skagit County Auditor

2/17/2006 Page

87 of 106 2:23PM

Section 4: The North Half of the Southwest Quarter; the South Half of the Southwest Quarter; and the South Half of the Southeast Quarter;

EXCEPT road rights of way.

Section 7: The Northeast Quarter; and Government Lots 1 and 2

Section 8: All

Section 9: The East Half of the Northeast Quarter; the Southeast Quarter; the West Half of the Northeast Quarter; and the West Half ;

EXCEPT mad rights of way.

Section 10: The Northeast Quarter of the Northeast Quarter; the West Half of the Northwest Quarter; the West Half of the Northeast Quarter; the East Half of the Northwest Quarter;

EXCEPT roads rights of way;

AND EXCEPT that portion thereof granted to Skagit County by quit claim deed recorded July 9, 1970, under Auditor's File No. 741026, records of Skagit County, Washington.

Section 11: The Northwest Quarter; the Northeast Quarter; the Southeast Quarter;

EXCEPT road rights of way;

AND EXCEPT that portion thereof granted to Skagit County by quit claim deed recorded July 9, 1970, under Auditor's file No. 741026, records of Skagit County, Washington.

Section 12: The West Half;

EXCEPT that portion lying Easterly of the 440 foot contour line U.S.G.S. Datum;

Those portions of Governments Lots 1, 2, 4 and 10; and the East Half of the Northeast Quarter; the North Half of the Southeast Quarter, lying above the 440 foot contour line of the U.S.G.S. Datum; the Southeast Quarter of the Southeast Quarter

Section 13: The Northwest Quarter of the Northwest Quarter Westerly of 440 foot contour line; Government Lot 3 Northerly and Westerly of 440 foot contour line;

EXCEPT road rights of way;

The East Half of the East Half;

AND EXCEPT that portion thereof described as follows:





Beginning at the Southeast corner of said Section 13; thence North 02°45'14" East along the line common to Sections 13 and 18, a distance of 436.26 feet to the approximate centerline of Thunder Creek; thence along said center line of the following twelve courses; then North 43°23'41" West, 184.45 feet; thence North 06°37'57" West, 216.45 feet; thence North 81°01'39" West 96.18 feet; thence South 51°08'48" West, 213.14 feet; thence South 85°54'52" West 70.18 feet; thence North 60°15'18" West, 80.62 feet; thence South 63°26'06" West 190.07 feet; thence North 58°17'55" West, 199.82 feet; thence North 70°36'36" West, 174.74 feet; thence South 76°49'13" West, 162.27 feet; thence South 27°27'51" West, 199.48 feet, thence South 36°40'57" West, 123.52 feet to the West line of said Southeast Quarter of the Southeast Quarter of said Section 13; thence South 01°46'26" West along said line 432.28 feet to the South section line then South 89°06'15" East along the South section line 1,385.09 feet to the point of beginning.

That portion of the Southwest quarter of the Northeast Quarter and that portion of the Northwest Quarter of the Southeast Quarter of Section 13, lying East of the 441.72 foot contour line, U.S.G.S. Datum, and lying North and West of a line described as follows: Beginning at a point on the East line of said Southwest Quarter of the Northeast Quarter, 300 feet South of the Northeast corner thereof; thence South 59°42' West 725.5 feet; thence South 23°55' West, 700 feet to the South line of said Southwest Quarter of the Northeast Quarter; thence South 11°55' West, 500 feet; thence South 64°51' West; 406.4 feet to the West line of said Northeast Quarter of the Southeast Quarter.

That portion of the Southwest Quarter of the Northeast Quarter of said Section 13, lying Easterly of the following line: Beginning at the Northeast corner of said subdivision; thence South along the East line of said subdivision 300 feet; thence Southwesterly to a point which is North 23°55'00" East, 700 feet to a point on the South line of said subdivision which is 450 feet East of the Southwest corner; thence South 23°55'00" West, 700 feet to a point on the South line of said subdivision

EXCEPT any portion lying West of the 440 contour line U.S.G.S. Datum;

AND EXCEPT roads;

That portion of the Northwest Quarter of the Southeast Quarter of said Section 13, lying Easterly of a line described as follows: Beginning 300 feet South of the Northeast corner of the Southwest Quarter of the Northeast Quarter of said Section 13, thence South 59°42' West,



725.5 feet; thence South 23°53' West, 700 feet to the point of beginning of the line herein described; thence South 11°55' West, 500 feet; thence South 64°51' West, 406.4 feet to the Westerly line of the Northwest Quarter of the Southeast Quarter

Section 14: The Southeast Quarter of the Northeast Quarter, Northerly and Westerly of the 440 foot contour line; the Northeast Quarter of the Northeast Quarter; the East half of the Northwest Quarter of the Northeast Quarter.

That portion of the North Half of the Southeast Quarter and that portion of the Southeast Quarter of the Southeast Quarter of said Section 14, lying Westerly of the 440 foot contour line U.S.G.S. Datum ;

EXCEPT any portion lying within the tract conveyed to Western Washington Power Company by deed recorded January 8, 1915, in volume 98 of deeds, page 306, under Auditor's file No. 105798, records of Skagit County, Washington;

AND EXCEPT any portion lying within a 60 foot strip of land conveyed to Skagit County for Bielenberg Road by deed recorded March 8, 1895, in volume 32 of deeds, page 3, Auditor's File No. 21582, records of Skagit County;

AND ALSO EXCEPT road rights of way.

Section 15: The South Half of the Northeast Quarter; the North Half of the Southeast Quarter;

EXCEPT road rights of way

Section 16: The Southwest Quarter of the Northeast Quarter; the East Half of the Northwest Quarter; the East Half of the Southwest Quarter; the West Half of the Southeast Quarter

Section 17: The Southeast Quarter of the Northwest Quarter; the South Half of the Northeast Quarter; the Northeast Quarter of the Northeast Quarter; the Southeast Quarter; the Northeast Quarter of the Southwest Quarter; the South Half of the Southwest Quarter; the Northwest Quarter of the Northeast Quarter; the North Half of the Northwest Quarter; the Southwest Quarter of the Northwest Quarter and the Northwest Quarter of the Southwest Quarter;

EXCEPT road rights of way.

Section 18: All;

EXCEPT all right, title and interest in any oil, minerals or metals of any kind lying in Government Lots 1 through 4, inclusive, the Southeast Quarter of the Southwest Quarter; the Northeast Quarter of the Southwest Quarter; the Southwest Quarter of the Northeast Quarter; the

PortIncl1-2217494.1 0062745-00004

Exhibit A Page 70



200602170100  
Skagit County Auditor

West Half of the Southeast Quarter, as conveyed to James G. Smith by deed recorded April 30, 1941, under Auditor's file No. 338584, records of Skagit County, Washington.

Section 19: All;

EXCEPT all right, title and interest in any oil, minerals or metals of any kind lying in the West Half of the Northeast Quarter; the East Half of the Northwest Quarter; Government Lots 1 and 2 as conveyed to James G. Smith by deed recorded April 30, 1941, under Auditor's File No. 338584, records of Skagit County, Washington.

Section 20: All;


EXCEPT road rights of way.

Section 21: The Northwest Quarter of the Northeast Quarter; the South Half of the Northeast Quarter; the Northwest Quarter; the Southwest Quarter; the South Half of the Southeast Quarter; the East Half of the Northeast Quarter of the Southeast Quarter; the West Half of the Northwest Quarter of the Northwest Quarter of the Southeast Quarter; the Southwest Quarter of the Northwest Quarter of the Southeast Quarter ;

EXCEPT from the South Half of the Southeast Quarter that portion conveyed by Auditor's File No. 9904090010 records of Skagit County, described as follows: Beginning at the Southwest corner of that certain tract conveyed to Carl J. and Wendy Lynn Munson by deed filed in Auditor's File No. 9811230018 as shown on that certain survey filed in Volume 21 of Surveys at page 121, records of Skagit County, Washington; then South 28°00'13" West along the Southerly prolongation of the Westerly line of said Munson tract, a distance of 150.0 feet; thence South 89°58'05" East parallel with the South line of said Munson tract, a distance of 290 feet, more or less, to the West line of the County road right of way conveyed to Skagit County by Scott paper company in Auditor's File No. 822800; thence Northerly along the West line of said road, a distance of 150.0 feet, more or less, to the North line of the South Half of the Southeast Quarter of said Section 21; thence North 89°58'05" West, a distance of 290 feet, more or less, to the point of beginning;

AND EXCEPT Baker Lake Road

AND ALSO EXCEPT that portion conveyed to Skagit County by deed recorded September 2, 1975 under Auditor's File No. 822800, records of Skagit County, Washington;



AND ALSO EXCEPT that portion of the Southwest Quarter of the Northwest Quarter of the Southeast Quarter lying in the following described tract:

Beginning at a point of intersection of the South line of the Northwest Quarter of the Southeast Quarter and the West boundary of the county road; thence Northerly 650 feet along the West boundary of the present county road; thence due West 470 feet; thence Southerly in a line parallel to the present county road 650 feet; thence due East 470 feet to the point of beginning.

Section 22: The Northwest Quarter; the Southeast Quarter of the Southwest Quarter;  
EXCEPT Baker Lake Road;

AND EXCEPT that portion conveyed to Skagit County by deed recorded September 2, 1975, under Auditor's File No. 822800, records of Skagit County, Washington.

Section 23: The Southeast Quarter of the Northwest Quarter; the Southwest Quarter of the Northeast Quarter;

EXCEPT the South 100 feet of the East 300 feet thereof;

The East Half of the Southwest Quarter;

AND EXCEPT the following tract: Beginning at the Northeast corner of the Southeast Quarter of the Southwest Quarter; thence South  $78^{\circ}12'$  West, 400 feet; thence South  $75^{\circ}$  East 405.45 feet; thence North 250 feet to the point of beginning;

That portion of Government Lot 2 lying Westerly of the 440 foot contour line, U.S.G.S. Datum

Section 24: The Southeast Quarter of the Northeast Quarter; the East Half of the Southeast Quarter; the Southwest Quarter of the Northeast Quarter; the Northeast Quarter of the Northeast Quarter; the Northwest Quarter of the Northeast Quarter; the Northeast Quarter of the Northwest Quarter;

EXCEPT the following described property: beginning at a point on the North and South centerline of said section, South  $00^{\circ}46'56''$  East, 350 feet from the North Quarter corner of said section thence South  $65^{\circ}30'$  West, 1,205 feet; thence South  $16^{\circ}36'35''$  West, 490.67 feet, more or less, to the South line of said Northeast Quarter of the Northwest Quarter; thence East along said South line 600 feet; thence North 150 feet; thence North  $54^{\circ}30'$  East, 220 feet; thence North  $27^{\circ}00'$  East, 400 feet; thence North  $64^{\circ}01'54''$  East, 310.09 feet; more or less,



to the said North and South centerline of said section; thence East 100 feet; thence North 00°46'56" West, 200 feet; thence West 100 feet to the point of beginning;

AND EXCEPT the North 25 feet of said Northeast Quarter of the Northwest Quarter;

AND ALSO EXCEPT the North 300 feet of the Northeast Quarter of the Northeast Quarter and the North 200 feet of the East 400 feet of the Northwest Quarter of the Northeast Quarter conveyed to Puget Sound Power and Light Company, under Auditor's File No. 8711230031, records of Skagit County, Washington.

Section 26: That portion of the Southwest Quarter of the Northeast Quarter lying Westerly of the 441.72 foot contour line, U.S.G.S. Datum;

The Northwest Quarter of the Southwest Quarter; that portion of the Northwest Quarter lying Westerly of the 440 foot contour line, U.S.G.S. Datum; the Southeast Quarter of the Southwest Quarter;

EXCEPT that portion thereof conveyed to Puget Sound Power and Light Company by deed dated July 23, 1926, recorded August 17, 1926 under Auditor's file No. 196564, described as follows: Beginning at a point on the East line of said Southeast Quarter of the Southwest Quarter which is 200 feet North of the Southeast corner thereof; thence South along the East line of said subdivision 200 feet; thence West along the South line of said subdivision 200 feet; thence Northeasterly in a straight line 300 feet, more or less, to the point of beginning, being all that portion of the Southeast Quarter of the Southwest Quarter of said section lying below elevation 440 U.S.G.S Datum.

Section 27: The North Half; the Northeast Quarter of the Southwest Quarter; the North Half of the Southeast Quarter; the Southeast Quarter of the Southwest Quarter; the Southwest Quarter of the Southeast Quarter.

Section 28: The Northwest Quarter; the North Half of the Northeast Quarter; the Southeast Quarter of the Northeast Quarter; all that portion of the Southwest Quarter of the Northeast Quarter; that portion of the Northwest Quarter of the Southeast Quarter, if any, lying Westerly of the Grandy-Baker Lake Road;

EXCEPT road;

AND EXCEPT those portions conveyed to Skagit County by deeds recorded July 9, 1970 and September 2, 1975, under Auditor's File No. 741026 and 82280, respectively.

TOGETHER WITH an easement for the purposes of ingress and egress which contains provisions for the bearing of costs of construction, maintenance,

PortInd1-2217494.1 0062745-00004



200602170100  
Skagit County Auditor

2/17/2006 Page

93 of 106 2:23PM

repair and use of road and utilities provided for therein, recorded January 17, 1983, under Skagit County Auditor's File No. 8301170059, described as follows: A strip of land the Westerly boundary of which is described by a series of intersecting lines parallel to and 60 feet Westerly measured at right angles from the following Easterly boundary of said strip: Beginning at a point on the North line of the Southeast Quarter of the Northwest Quarter of Section 34, which point bears North 89°54'53" West, a distance of 100 feet from the Northeast corner of the Southeast Quarter of the Northwest Quarter of said Section 34; thence South 9°16'23" West, a distance of 120.73 feet; thence South 46°49'23" West, a distance of 294.25 feet; thence South 11°09'38" West, a distance of 198.52 feet; thence South 50°54'22" East, a distance of 217.11 feet; thence South 45°28'37" East, a distance of 203.11 feet; thence South 26°27'07" East, a distance of 100.42 feet to a point on the East line of the West Half of said Section 34; and the end of this easement's Easterly boundary description, and which point bears North 0°56'04" East, a distance of 460.56 feet from the Southeast corner of the Southeast Quarter of the Northwest Quarter of said Section 34.

Section 29: The East Half of the Northeast Quarter.

Section 30: All;

Section 31: All;

EXCEPT roads;

AND EXCEPT those portions conveyed to Skagit County by deeds recorded July 9, 1970 and December 18, 1979, under Auditor's File Nos. 741026 and 7912180031, respectively.

Section 32: The Southwest Quarter of the Northeast Quarter; the South half of the Northwest Quarter; the Southwest Quarter; the Northwest Quarter of the Southeast Quarter; the South Half of the Southeast Quarter;

EXCEPT roads;

AND EXCEPT those portions conveyed to Skagit County by deeds recorded July 9, 1970 and December 18, 1979, under Auditor's File Nos. 741026 and 7912180031, respectively.

Section 33: The Southeast Quarter of the Southwest Quarter; the West Half of the Southwest Quarter of the Southeast Quarter;

TOGETHER WITH a non-exclusive easement for ingress, egress and utilities over and across the North 60 feet of the East Half of the Southwest Quarter of the Southeast Quarter and over and across the North 60 feet of the Southeast Quarter of the Southeast Quarter of said Section 33;



EXCEPT any portion thereof lying within the boundaries of the existing county roads;

The Northeast Quarter of the Southeast Quarter; the East Half of the Northeast Quarter;

AND EXCEPT roads;

AND ALSO EXCEPT that portion described as follows:  
Beginning at the Southwest corner of the Northwest Quarter of the Northwest Quarter of Section 34; thence west 470 feet to the East boundary of the county road; thence South along said East boundary 30 feet; thence East 500 feet; thence North 30 feet; thence West to the point of beginning;

AND ALSO EXCEPT that portion described as follows:  
Beginning at the Northeast corner of said Section 33, which is the true point of beginning; thence North  $89^{\circ}44'28''$  West along the North line of said Section 33, a distance of 450.41 feet; thence South  $42^{\circ}14'28''$  East 667.59 feet to a point on the East line of said Section 33; thence North  $0^{\circ}11'17''$  East along the East line of said Section 33, a distance of 492.21 feet to the true point of beginning;

AND ALSO EXCEPT that portion conveyed to Skagit County by deed recorded July 9, 1970 under Auditor's File No. 741026, records of Skagit County, Washington.

Section 34: The Northeast Quarter of the Northeast Quarter; the South Half of the Northwest Quarter; the Southwest Quarter; the West Half of the Northeast Quarter; the Northwest Quarter of the Southeast Quarter and the East Half of the Northeast Quarter of the Northwest Quarter;

EXCEPT that portion described as follows: Beginning at the Southwest corner of the Northwest Quarter of the Northwest Quarter of Section 34; thence West 470 feet to the East boundary of the county road; thence South along said East boundary 30 feet; thence East 500 feet; thence North 30 feet; thence West to the point of beginning

AND EXCEPT beginning at the Southwest corner of said Section 34; thence North  $0^{\circ}11'17''$  East along the West line of said Section 34, a distance of 750 feet; thence North  $88^{\circ}39'$  East a distance of 46.40 feet. more or less, to the East line of the as built and existing county road commonly known as Burpee Hill Road and formerly known as the Oscar Lang Road No. 20 to the



UNOFFICIAL

true point of beginning, said point being the Northwest corner of said tract; thence continuing North 88°39' East, a distance of 2,582.70 feet, more or less, to the East line of said Southwest Quarter of said Section 34; thence South 0°56'04" West along said East line of said Southwest Quarter, a distance of 322.04 feet, thence South 88°39'00" West a distance of 2571.44 feet, more or less, to the East line of said Burpee Hill Road; thence North 1°00'36" West along said East line, a distance of 331.78 feet, more or less, to the true point of beginning.

AND ALSO EXCEPT road rights of way;

TOGETHER WITH an easement for the purposes of ingress and egress which contains provisions for the bearing of costs of construction, maintenance, repair and use of road and utilities provided for therein recorded January 17, 1983, under Skagit County Auditor's File No. 8301170059, described as follows: A strip of land the Westerly boundary of which is described by a series of intersecting line parallel to and sixty (60) feet Westerly measured at right angles from the following Easterly boundary of said strip: Beginning at a point on the North line of the Southeast Quarter of the Northwest Quarter of Section 34, Township 36 North, Range 8 East, W.M., which point bears North 89°54'53" West, a distance of 100 feet from the Northeast corner of the Southeast Quarter of the Northwest Quarter of said Section 34; thence South 9°16'23" West, a distance of 120.73 feet; thence South 46°49'23" West, a distance of 294.25 feet; thence South 11°09'38" West, a distance of 198.52 feet; thence South 50°54'22" East, a distance of 217.11 feet; thence South 45°28'37" East, a distance of 203.11 feet; thence South 26°27'07" East, a distance of 100.42 feet to a point on the East line of the West Half of said Section 34, and the end of this easement's Easterly boundary description, and which point bears North 0°56'04" East, a distance of 460.56 feet from the Southeast corner of the Southeast Quarter of the Northwest Quarter of Section 34.

- Section 35: The Northwest Quarter of the Northwest Quarter; that portion of the East Half of the Southeast Quarter, lying Easterly of the 440 foot contour line of the U.S.G.S. Datum
- Section 36: That portion of the Northwest Quarter of the Northwest Quarter, lying East of the U.S.G.S., 441.72 foot contour line, U.S.G.S Datum

TOWNSHIP 36 NORTH, RANGE 9 EAST, W.M., SKAGIT COUNTY, WASHINGTON

- Section 5: Government Lots 3 and 4; the South Half of the Northwest Quarter; the Southwest Quarter.
- Section 6: Government Lots 1, 2, 3, 4 and 5; the South Half of the Northeast Quarter; the Southeast Quarter of the Northwest Quarter; the Northeast Quarter of the





Southwest Quarter; the North Half of the Southeast Quarter; the Southeast Quarter of the Southeast Quarter; all that part of the West 450 feet of Government Lot 7, lying East of the U.S.G.S. 441.72 foot contour line formerly known as the 440 foot contour line.

Section 7: Government Lots 2, 3 and 4; the Southeast Quarter of the Northeast Quarter; the North half of the Southeast Quarter; the West Half the Northeast Quarter; the East Half of the Northwest Quarter; the Northeast Quarter of the Southwest Quarter; the Northeast Quarter of the Northeast Quarter.

Section 8: The South Half of the Southeast Quarter.

Section 9: Government Lots 2 and 3; the South Half of the Northeast Quarter; the Southeast Quarter of the Northwest Quarter; the Southeast Quarter; the Northeast Quarter of the Southwest Quarter; the South Half of the Southwest Quarter.

Section 10: The Southwest Quarter; the Southwest Quarter of the Southeast Quarter;  
EXCEPT the North Half of the Southwest Quarter.

Section 17: The North Half of the Northeast Quarter; Government Lots 1, 2, 3 and 4; the Northeast Quarter of the Southwest Quarter; the Southwest Quarter of the Northeast Quarter; the Northwest Quarter of the Southeast Quarter; the Southeast Quarter of the Northeast Quarter; the Northeast Quarter of the Southeast Quarter; the South Half of the Southeast Quarter; the East Half of the Northwest Quarter; the Southeast Quarter of the Southwest Quarter.

Section 18: The East Half; the southeast Quarter of the Northwest Quarter; the North Half of the Southwest Quarter.

EXCEPT that portion of Section 18, more particularly described as follows:

Commencing at the West Quarter corner of said Section 18; thence South 87°04'22" East along the East-West center of section, 1,241.58 feet to the Northwest corner of the Northeast Quarter of the Southwest Quarter of said section; thence South 02°10'50" West along the West line thereof, 106.69 feet to the point of beginning; thence North 60°08'56" East, 713.66 feet; thence North 79°52'02" East, 363.15 feet; thence South 76°57'08" East, 1,113.39 feet; thence North 86°34'55" East, 1,473.85 feet; thence South 757.87 feet; thence West 621.23 feet; thence North 458.86 feet to the approximate centerline of Thunder Creek; thence South 71°32'27" West, 37.71 feet; thence South 77°13'57" West, 102.84 feet; thence South 63°44'50" West, 127.04 feet; thence South 43°26'16" West, 206.99 feet; thence North 64°04'11" West, 326.04 feet; thence South 55°53'12" West, 86.18 feet; thence South 70°02'49" West, 416.40 feet; thence North 70°41'55" West, 322.71 feet; thence North 51°37'42" West, 135.44 feet; thence North



36°08'21" West, 141.22 feet; thence North 69°15'58" West, 73.86 feet; thence South 41°22'38" West, 152.69 feet; thence South 72°04'04" West, 176.01 feet; thence South 51°28'27" West, 195.79 feet; thence South 74°52'20" West, 171.91 feet; thence South 89°20'04" West, 226.91 feet; thence South 65°15'53" West, 171.10 feet; thence South 46°12'59" West, 258.40 feet; thence South 62°48'22" West, 75.45 feet to the intersection with said West line of the Northeast Quarter of the Southwest Quarter of Section 18; thence North 02°10'50" East along said West Subdivision line, 625.00 feet to the point of beginning;

AND EXCEPT that portion of the Northwest Quarter of Southwest Quarter of Section 18, more particularly described as follows: Commencing at the West Quarter corner of said Section 18; thence South 87°04'22" East along the North line of said subdivision, 1,241.58 feet to the Northeast corner thereof; thence South 02°10'50" West along the East line thereof, 349.95 feet to the point of beginning; thence continuing South 02°10'50" West, 381.75 feet to the approximate centerline of Thunder Creek; thence South 62°48'22" West along said creek, 158.80 feet; thence North 12°01'01" East, 413.64 feet; thence North 54°37'12" East, 85.43 feet to the point of beginning.

Section 19: The East Half of the Northeast Quarter; the Northwest Quarter of the Northeast Quarter; the Southeast Quarter of the Northwest Quarter; the Northeast Quarter of the Southwest Quarter; the South Half of the Southwest Quarter; the West Half of the Southeast Quarter; the Southeast Quarter of the Southeast Quarter.

Section 20: The Northeast Quarter; the North Half of the Northwest Quarter; the South Half of the Southwest Quarter; the Southeast Quarter.

Section 29: All;

EXCEPT the Northeast Quarter of the Southwest Quarter.

Section 30: All;

Section 31: Government Lots 1, 2 and 3; the Northwest Quarter of the Northeast Quarter; the Northeast Quarter of the Northwest Quarter; the Southeast Quarter of the Northwest Quarter; the Northeast Quarter of the Southwest Quarter; the Northeast Quarter of the Northeast Quarter; the South Half of the Southeast Quarter.

Section 32: The West Half of the Northwest Quarter; the West Half of the Southwest Quarter;

ALL situated in Skagit County, Washington.

## SNOHOMISH COUNTY



200602170100

Skagit County Auditor

**PARCEL 1:**

**THE SOUTH HALF OF THE NORTHWEST QUARTER;  
THE WEST HALF OF THE SOUTHWEST QUARTER; AND  
THE NORTHEAST QUARTER OF THE SOUTHWEST QUARTER, ALL IN SECTION 2,  
TOWNSHIP 32 NORTH, RANGE 9 EAST, W.M., RECORDS OF SNOHOMISH  
COUNTY, WASHINGTON.**

**PARCEL 2-A:**

**THE NORTHEAST QUARTER AND THE EAST HALF OF THE SOUTHEAST  
QUARTER OF SECTION 3, TOWNSHIP 32 NORTH, RANGE 9 EAST, W.M., RECORDS  
OF SNOHOMISH COUNTY, WASHINGTON.**

**PARCEL 2-B:**

**GOVERNMENT LOT 4 AND THE SOUTHWEST QUARTER OF THE NORTHWEST  
QUARTER OF SECTION 3, TOWNSHIP 32 NORTH, RANGE 9 EAST, W.M., RECORDS  
OF SNOHOMISH COUNTY, WASHINGTON.**

**PARCEL 3:**

**THE NORTHWEST QUARTER OF THE SOUTHWEST QUARTER OF SECTION 5,  
TOWNSHIP 32 NORTH, RANGE 9 EAST, W.M., RECORDS OF SNOHOMISH  
COUNTY, WASHINGTON.**

**PARCEL 4-A:**

**ALL THAT PORTION OF THE NORTHWEST QUARTER OF THE SOUTHWEST  
QUARTER LYING NORTH OF THE NORTHERN PACIFIC RAILWAY RIGHT OF  
WAY;  
EXCEPT THE EAST 330 FEET THEREOF AS MEASURED ALONG THE NORTH LINE  
OF SAID SUBDIVISION, OF SECTION 10, TOWNSHIP 32 NORTH, RANGE 9 EAST,  
W.M., RECORDS OF SNOHOMISH COUNTY, WASHINGTON.**

**PARCEL 4-B:**

**THE NORTHEAST QUARTER, THE EAST HALF OF THE NORTHWEST QUARTER  
AND THE NORTHEAST QUARTER OF THE SOUTHWEST QUARTER OF  
SECTION 10, TOWNSHIP 32 NORTH, RANGE 9 EAST, W.M., RECORDS OF  
SNOHOMISH COUNTY, WASHINGTON;  
EXCEPT THAT PORTION, IF ANY, LYING WITHIN THE RIGHT OF WAY OF THE  
BURLINGTON NORTHERN RAILROAD (DARR BRANCH, FORMERLY THE  
NORTHERN PACIFIC RAILWAY).**



**PARCEL 5-A:**

THE WEST HALF OF THE NORTHWEST QUARTER OF SECTION 11, TOWNSHIP 32 NORTH, RANGE 9 EAST, W.M., RECORDS OF SNOHOMISH COUNTY, WASHINGTON.

**PARCEL 5-B:**

THE SOUTHEAST QUARTER OF THE NORTHWEST QUARTER OF SECTION 11, TOWNSHIP 32 NORTH, RANGE 9 EAST, W.M., RECORDS OF SNOHOMISH COUNTY, WASHINGTON.

**PARCEL 9:**

THE SOUTH HALF OF THE NORTHWEST QUARTER OF SECTION 26, TOWNSHIP 32 NORTH, RANGE 9 EAST, W.M., RECORDS OF SNOHOMISH COUNTY, WASHINGTON.

**PARCEL 11-A:**

THAT PORTION OF THE SOUTHEAST QUARTER OF THE NORTHEAST QUARTER OF SECTION 8, TOWNSHIP 32 NORTH, RANGE 10 EAST, W.M., RECORDS OF SNOHOMISH COUNTY, WASHINGTON, DESCRIBED AS FOLLOWS:

BEGINNING AT THE NORTHEAST CORNER OF SAID SOUTHEAST QUARTER OF THE NORTHEAST QUARTER;  
THENCE SOUTHERLY ALONG THE EASTERLY LINE OF SAID SOUTHEAST QUARTER OF THE NORTHEAST QUARTER, 297 FEET TO THE TRUE POINT OF BEGINNING, WHICH IS A POINT ON THE CENTERLINE OF AN ABANDONED RAILROAD GRADE;  
THENCE SOUTH 42° WEST ALONG CENTERLINE OF SAID GRADE, 400 FEET;  
THENCE CONTINUING ALONG THE CENTERLINE OF SAID GRADE SOUTH 46° WEST 186 FEET TO THE CENTERLINE OF THOMPSON CREEK;  
THENCE SOUTHEASTERLY ALONG SAID CENTERLINE OF THOMPSON CREEK TO THE EASTERLY LINE OF SAID SOUTHEAST QUARTER OF THE NORTHEAST QUARTER;  
THENCE NORTHERLY ALONG SAID EASTERLY LINE OF SAID SOUTHEAST QUARTER OF THE NORTHEAST QUARTER TO THE TRUE POINT OF BEGINNING.

**PARCEL 11-B:**

THE SOUTHEAST QUARTER OF THE SOUTHWEST QUARTER AND GOVERNMENT LOT 5, SECTION 8, TOWNSHIP 32 NORTH, RANGE 10 EAST, W.M., RECORDS OF SNOHOMISH COUNTY, WASHINGTON.



**PARCEL 12:**

THE NORTHEAST QUARTER;  
THE SOUTHEAST QUARTER OF THE NORTHWEST QUARTER;  
GOVERNMENT LOT 1;  
THE SOUTH HALF OF THE SOUTHEAST QUARTER; AND  
THE SOUTHWEST QUARTER OF THE NORTHWEST QUARTER OF SECTION 9,  
TOWNSHIP 32 NORTH, RANGE 10 EAST, W.M., RECORDS OF SNOHOMISH  
COUNTY, WASHINGTON.

**PARCEL 13:**

GOVERNMENT LOTS 5, 6, 7, 10, 11 AND 12, SECTION 17, TOWNSHIP 32 NORTH,  
RANGE 10 EAST, W.M., RECORDS OF SNOHOMISH COUNTY, WASHINGTON;

SITUATE IN THE COUNTY OF SNOHOMISH, STATE OF WASHINGTON.

**ISLAND COUNTY**

**PARCEL A:**

That portion of the JOSEPH S. SMITH DONATION LAND CLAIM in Section 1, Township  
31 North, Range 1 East of the Willamette Meridian, described as follows:

Beginning at the Northwest corner of said JOSEPH S. SMITH DONATION LAND CLAIM:

thence South  $01^{\circ}35'13''$  West along the West line of said Donation Land Claim, a distance of  
6,090.00 feet to the true point of beginning;

thence South  $88^{\circ}24'47''$  East 384.99 feet;

thence South  $01^{\circ}35'13''$  West 600.00 feet;

thence North  $88^{\circ}24'47''$  West 384.99 feet to aforesaid West line of the JOSEPH S. SMITH  
DONATION LAND CLAIM;

thence North  $01^{\circ}35'13''$  East along said West line, a distance of 600.00 feet to the true point of  
beginning;

EXCEPT State highway right-of-way.

**PARCEL B:**

That portion of the JOSEPH S. SMITH DONATION LAND CLAIM in Section 1, Township  
31 North, Range 1 East of the Willamette Meridian, described as follows:

Beginning at the Northwest corner of said JOSEPH S. SMITH DONATION LAND CLAIM;

thence South  $01^{\circ}35'13''$  West along the West line of said Donation Land Claim, a distance of  
6,090.00 feet;

PortInd1-2217494.1 0062745-00004

Exhibit A Page 83 of 88



200602170100

Skagit County Auditor

thence South 88°24'47" East 384.99 feet to the true point of beginning;  
thence continuing South 88°24'47" East 363.00 feet to the West line of the East 1,795.00 feet  
of said JOSEPH S. SMITH DONATION LAND CLAIM;  
thence South 01°35'13" West along said West line of the East 1795.00 feet, a distance of  
600.00 feet;  
thence North 88°24'47" West 363.00 feet;  
thence North 01°35'13" East 600.00 feet to the true point of beginning;

**PARCEL C:**

That portion of JOSEPH S. SMITH DONATION LAND CLAIM in Section 1, Township 31  
North, Range 1 East of the Willamette Meridian, described as follows:

Beginning at the Northwest corner of said JOSEPH S. SMITH DONATION LAND CLAIM;  
thence South 01°35'13" West along the West line of said Donation Land Claim, a distance of  
5,115.00 feet;  
thence South 88°24'47" East 747.99 feet to the West line of the East 1,795.00 feet of said  
JOSEPH S. SMITH DONATION LAND CLAIM;  
thence South 01°35'13" West along said West line of the East 1,795.00 feet, a distance of  
1,131.45 feet to the true point of beginning;  
thence South 88°24'47" East 577.50 feet;  
thence South 01°35'13" West 377.15 feet;  
thence North 88°24'47" West 577.50 feet to said West line of the East 1,795.00 feet; thence  
North 01°35'13" East along said West line, a distance of 377.15 feet to the true point of  
beginning.

**PARCEL D:**

That portion of the JOSEPH S. SMITH DONATION LAND CLAIM in Section 1, Township  
31 North, Range 1 East of the Willamette Meridian, described as follows:

Beginning at the Northwest corner of said JOSEPH S. SMITH DONATION LAND CLAIM;  
thence South 01°35'13" West along the West line of said Donation Land Claim, a distance of  
5,115.00 feet;  
thence South 88°24'47" East 1,325.49 feet to the West line of the East 1,217.50 feet of said  
JOSEPH S. SMITH DONATION LAND CLAIM;  
thence South 01°35'13" West along said West line of the East 1,217.50 feet, a distance of  
1,131.45 feet to the true point of beginning;  
thence South 88°24'47" East 577.50 feet to the West boundary of the tract described in that  
certain deed recorded September 25, 1969, under Auditor's File No. 224763, records of Island  
County, Washington;  
thence South 01°35'13" West along said West boundary, a distance of 377.15 feet;

Portlnd1-2217494.1 0062745-00004

Exhibit A Page 84 of 88



200602170100  
Skagit County Auditor

thence North 88°24'47" West 577.50 feet to said West line of the East 1,217.50 feet;  
thence North 01°35'13" East along said West line, a distance of 377.15 feet to the true point of beginning.

**PARCEL E:**

That portion of the JOSEPH S. SMITH DONATION LAND CLAIM in Section 1, Township 31 North, Range 1 East of the Willamette Meridian, described as follows:

Beginning at the Northwest corner of said JOSEPH S. SMITH DONATION LAND CLAIM;  
thence South 01°35'13" West along the West line of said Donation Land Claim, a distance of 6,690.00 feet;  
thence South 88°24'47" East 417.99 feet to the true point of beginning;  
thence South 01°35'13" West 687.90 feet;  
thence North 88°24'47" West 245 feet, more or less, to the East right of way margin of the State highway;  
thence Northerly along said East right of way margin, a distance of 730 feet, more or less, to a line bearing North 88°24'47" West from the true point of beginning; thence South 88°24'47" East 388 feet, more or less, to the true point of beginning.

**PARCEL F:**

That portion of the JOSEPH S. SMITH DONATION LAND CLAIM in Section 1, Township 31 North, Range 1 East of the Willamette Meridian, described as follows:

Beginning at the Northwest corner of said JOSEPH S. SMITH DONATION LAND CLAIM;  
thence South 01°35'13" West along the West line of said Donation Land Claim, a distance of 6,690.00 feet  
thence South 88°24'47" East 417.99 feet to the true point of beginning;  
thence continuing South 88°24'47" East 330.00 feet to the West line of the East 1,795.00 feet of said JOSEPH S. SMITH DONATION LAND CLAIM;  
thence South 01°35'13" West along said West line of the East 1,795.00 feet, a distance of 687.90 feet;  
thence North 88°24'47" West 330.00 feet;  
thence North 01°35'13" East 687.90 feet to the true point of beginning.

**PARCEL G:**

That portion of the JOSEPH S. SMITH DONATION LAND CLAIM in Section 1, Township 31 North, Range 1 East of the Willamette Meridian, described as follows:

Beginning at the Northwest corner of said JOSEPH S. SMITH DONATION LAND CLAIM; thence South 01°35'13" West along the West line of said Donation Land Claim, a distance of 5,115.00 feet; thence South 88°24'47" East 747.99 feet to the West line of the East 1,795.00 feet of said Joseph S. Smith Donation Land Claim; thence South 01°35'13" West along said West line of the East 1,795.00 feet, a distance of 1,508.60 feet to the true point of beginning; thence South 88°24'47" East 577.50 feet; thence South 01°35'13" West 377.15 feet; thence North 88°24'47" West 577.50 feet to said West line of the East 1,795.00 feet; thence North 01°35'13" East along said West line, a distance of 377.15 feet to the true point of beginning.

**PARCEL H:**

That portion of the JOSEPH S. SMITH DONATION LAND CLAIM in Section 1, Township 31 North, Range 1 East of the Willamette Meridian, described as follows:

Beginning at the Northwest corner of said JOSEPH S. SMITH DONATION LAND CLAIM; thence South 01°35'13" West along the West line of said Donation Land Claim, a distance of 5,115.00 feet; thence South 88°24'47" East 1,325.49 feet to the West line of the East 1,217.60 feet of said JOSEPH S. SMITH DONATION LAND CLAIM; thence South 01°35'13" West along said West line of the East 1,217.50 feet, a distance of 1,508.60 feet to the true point of beginning; thence South 88°24'47" East 577.50 feet to the West boundary of the tract described in that certain deed recorded September 25, 1969, under Auditor's File No. 224763, records of Island County, Washington; thence South 01°35'13" West along said West boundary, a distance of 377.15 feet; thence North 88°24'47" West 577.50 feet to said West line of the East 1,217.50 feet; thence North 01°35'13" East along said West line, a distance of 377.15 feet to the true point of beginning.





**PARCEL I:**

That portion of the JOSEPH S. SMITH DONATION LAND CLAIM, in Section 1, Township 31 North, Range 1 East of the Willamette Meridian, described as follows:

Beginning at the Northwest corner of said JOSEPH S. SMITH DONATION LAND CLAIM;  
thence South 01°35'13" West along the West line of said Donation Land Claim, a distance of 5,115.00 feet;  
thence South 88°24'47" East 747.99 feet to the West line of the East 1,795.00 feet of said JOSEPH S. SMITH DONATION LAND CLAIM;  
thence South 01°35'13" West along said West line of the East 1,795.00 feet, a distance of 1,885.75 feet to the true point of beginning;  
thence South 88°24'47" East 577.50 feet;  
thence South 01°35'13" West 377.15 feet;  
thence North 88°24'47" West 577.50 feet to said West line of the East 1,795.00 feet;  
thence North 01°35'13" East along said West line, a distance of 377.15 feet to the true point of beginning.

**PARCEL J:**

That portion of the JOSEPH S. SMITH DONATION LAND CLAIM in Section 1, Township 31 North, Range 1, East of the Willamette Meridian, as described as follows:

Beginning at the Northwest corner of said JOSEPH S. SMITH DONATION LAND CLAIM;  
thence South 01°35'13" West along the West line of said Donation Land Claim, a distance of 5,115.00 feet;  
thence South 88°24'47" East 1,325.49 feet to the West line of the East 1,217.50 feet of said JOSEPH S. SMITH DONATION LAND CLAIM;  
thence South 01°35'13" West along said West line of the East 1,217.50 feet, a distance of 1,885.75 feet to the true point of beginning;  
thence South 88°24'47" East 577.50 feet to the West boundary of the tract described in that certain deed recorded September 25, 1969, under Auditor's File No. 224763, records of Island County, Washington;  
thence South 01°35'13" West along said West boundary, a distance of 377.15 feet;  
thence North 88°24'47" West 577.50 feet to said West line of the East 1,217.50 feet;  
thence North 01°35'13" East along said West line, a distance of 377.15 feet to the true point of beginning.



**PARCEL K:**

That portion of the JOSEPH S. SMITH DONATION LAND CLAIM in Section 1, Township 31 North, Range 1 East of the Willamette Meridian, described as follows:

Beginning at the Northwest corner of said JOSEPH S. SMITH DONATION LAND CLAIM;  
thence South 01°35'13" West along the West line of said Donation Land Claim, a distance of 5,115.00 feet;  
thence South 88°24'47" East 1,325.49 feet to the West line of the East 1,217.50 feet of said JOSEPH S. SMITH DONATION LAND CLAIM;  
thence South 01°35'13" West along said West line of the East 1,217.50 feet, a distance of 2,262.90 feet to the true point of beginning;  
thence South 13°13'00" East 450 feet, more or less, to the North right of way margin of the County Road;  
thence Westerly and Northerly along the North right of way margin of the County Road and the State Highway, a distance of 1,400 feet more or less, to a line bearing North 88°24'47" West from the true point of beginning;  
thence South 88°24'47" East 1,152.5 feet, more or less, to the true point of beginning.

**PARCEL L:**

That portion of the JOSEPH S. SMITH DONATION LAND CLAIM in Section 1, Township 31 North, Range 1 East of the Willamette Meridian, described as follows:

Beginning at the Northwest corner of said JOSEPH S. SMITH DONATION LAND CLAIM;  
thence South 01°35'13" West along the West line of said Donation Land Claim, a distance of 5,115.00 feet;  
thence South 88°24'47" East 1,325.49 feet to the West line of the East 1,217.50 feet of said JOSEPH S. SMITH DONATION LAND CLAIM;  
thence South 01°34'13" West along said West line of the East 1,217.50 feet, a distance of 2,262.90 feet to the true point of beginning;  
thence South 88°24'47" East 577.50 feet to the West boundary of the tract described in that certain deed recorded September 25, 1969, under Auditor's File No. 224763, records of Island County, Washington;  
thence South 01°35'13" West along said West boundary, a distance of 418.05 feet;  
thence continuing along said West boundary, South 46°41'06" West 40 feet, more or less, to the North right of way margin of the County Road;  
thence Westerly along said North right of way margin, a distance of 440 feet, more or less, to a line bearing South 13°13'00" East from the true point of beginning;  
thence North 13°13'00" West 450 feet, more or less, to the true point of beginning.

ALL Situated in Island County, Washington.

