

*Norma Burnett by
 Joyce Ebel*
 Auditor's Certificate

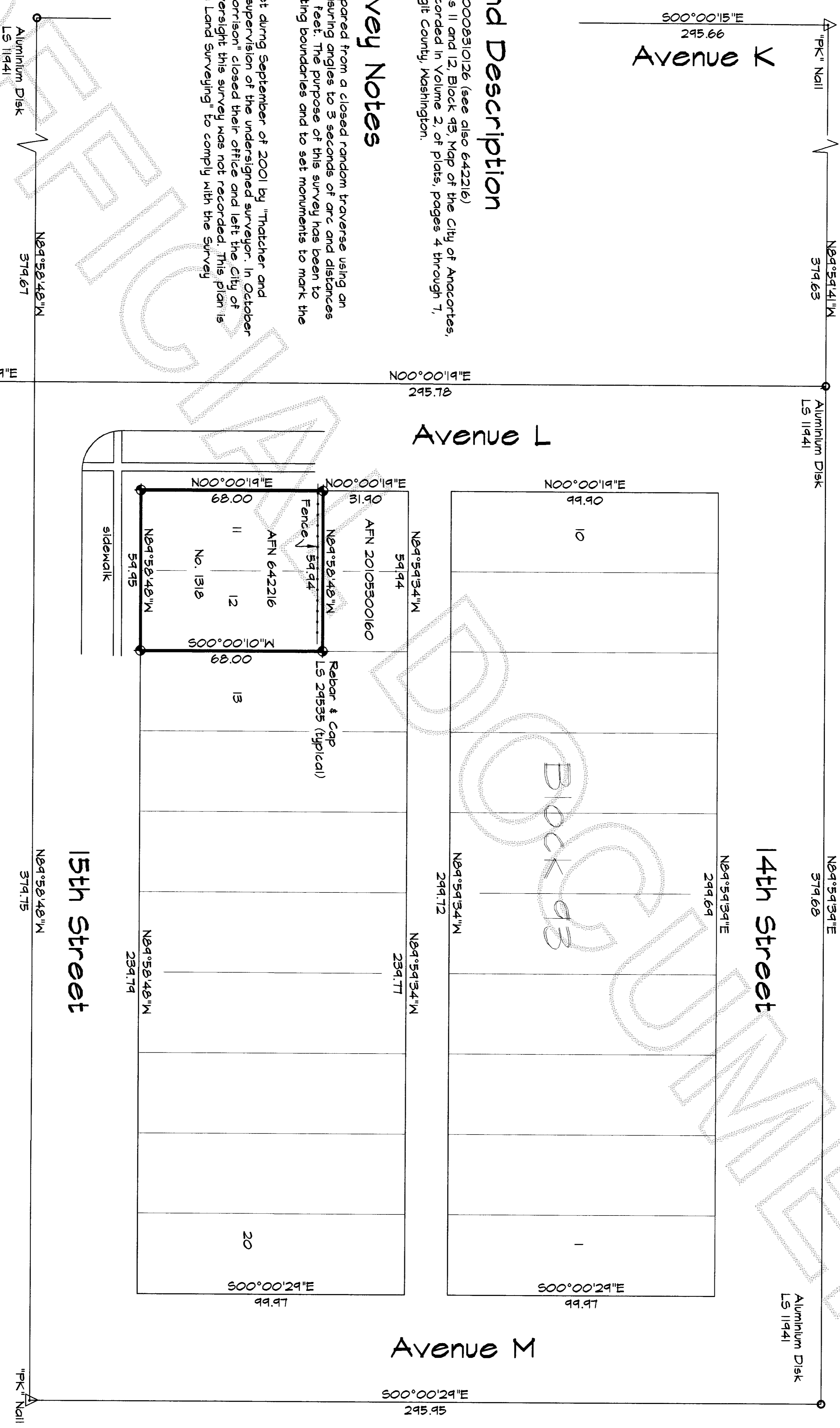
Avenue K
 500°00'15"E
 295.66

Land Description

Auditor's File Number 200008310126 (see also 642216)
 The south 66 feet of Lots 11 and 12, Block 93, Map of the City of Anacortes, according to the plat recorded in Volume 2, of plats, pages 4 through 7, inclusive, records of Skagit County, Washington.

Survey Notes

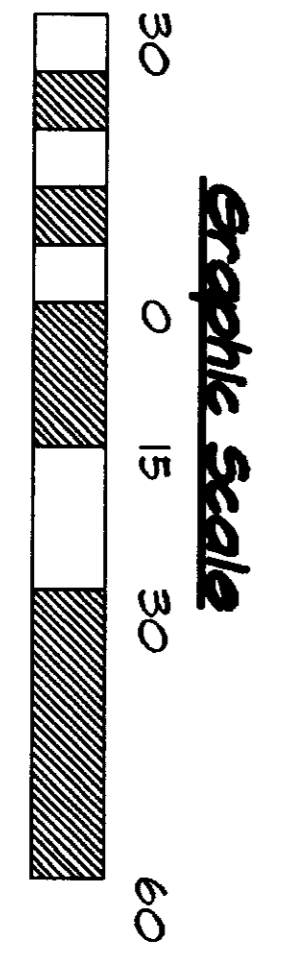

This survey has been prepared from a closed random traverse using an electronic instrument measuring angles to 3 seconds of arc and distances rounded to hundredths of feet. The purpose of this survey has been to locate and describe existing boundaries and to set monuments to mark the four principle corners.
 Monuments shown were set during September of 2001 by "Thatcher and Morrison, Inc." under the supervision of the undersigned surveyor. In October of 2001, "Thatcher and Morrison" closed their office and left the City of Anacortes. Through an oversight this survey was not recorded. This plan is now recorded by "Parrish Land Surveying" to comply with the Survey Recording Act.



Surveyor's Certificate

This map correctly represents a survey made by me or under my direct supervision in conformance with the requirements of the Survey Recording Act at the request of Joyce Ebel of Skagit County in September 2001 and December 2005.

Certificate no. LS 29535
 Robert F. Parrish



Record of Survey

Parrish Land Surveying
 142 BLOSSOM LANE, PORT TOWNSEND, WA 98388
 ANACORTES (360) 588-1487 - parrish@cockland.com

Prepared at the request of
Joyce Ebel
 Located within the Northeast 1/4 of Section 24, Township 35 North, Range 1 East, N1/4, City of Anacortes, Fidalgo Island, Skagit County, Washington

JOB NO.:	104-022
CADD BY:	RP
CHK BY:	
BK REF:	none
SCALE:	1" = 30'
DATE:	1-07-06