

Return to:



200511180074
Skagit County Auditor

11/18/2005 Page 1 of 3 11:40AM

PROTECTED CRITICAL AREA SITE PLAN

Page 1 of 3

Grantor/Owner: Stephen Von Der Hofen & Antionette Rockwell

Grantee: PUBLIC

Site Address: NHN Colony Lane

Property ID #: P69496 Assessors Tax Account #: 4011-000-044-0007

Legal Description: Sec. 20 Twp. 35 Rng. 09 / Plat Name: Skagit River Colony Lot: 44 & 45

Permit/Activity #: SW05-0619

The PROTECTED CRITICAL AREA (PCA) is to be left undisturbed in its natural state. "With the exception of activities identified as Allowed without Standard review under SCC 14.24.100, any land-use activity that can impair the functions and values of critical areas or their buffers through a development activity or by disturbance of the soil or water, and/or by removal of, or damage to, existing vegetation shall require critical areas review and written authorization pursuant to SCC 14.24." SCC 14.24.060 No clearing, grading, filling, logging or removal of woody material, building, construction or road construction of any kind, planting of non-native vegetation or grazing of livestock is allowed within the PCA areas except as specifically permitted by Skagit County on a case-by-case basis consistent with SCC 14.24.


Representations on this site plan may be approximations only and should not be used for purposes other than for determining general locations of critical areas. Development activities beyond the scope of this plan may require additional studies and approvals.

The above references to "Grantor" and "Grantee" shall not be construed as a transfer of property ownership and are used solely for filing with the County Auditor.


Owner: Antionette Rockwell 11-8-05

On this day personally appeared before me Rebecca K Miller known to be the individual described herein and acknowledged to me that _____ signed the same as _____ free and voluntary act and deed for the uses and purposes therein mentioned.

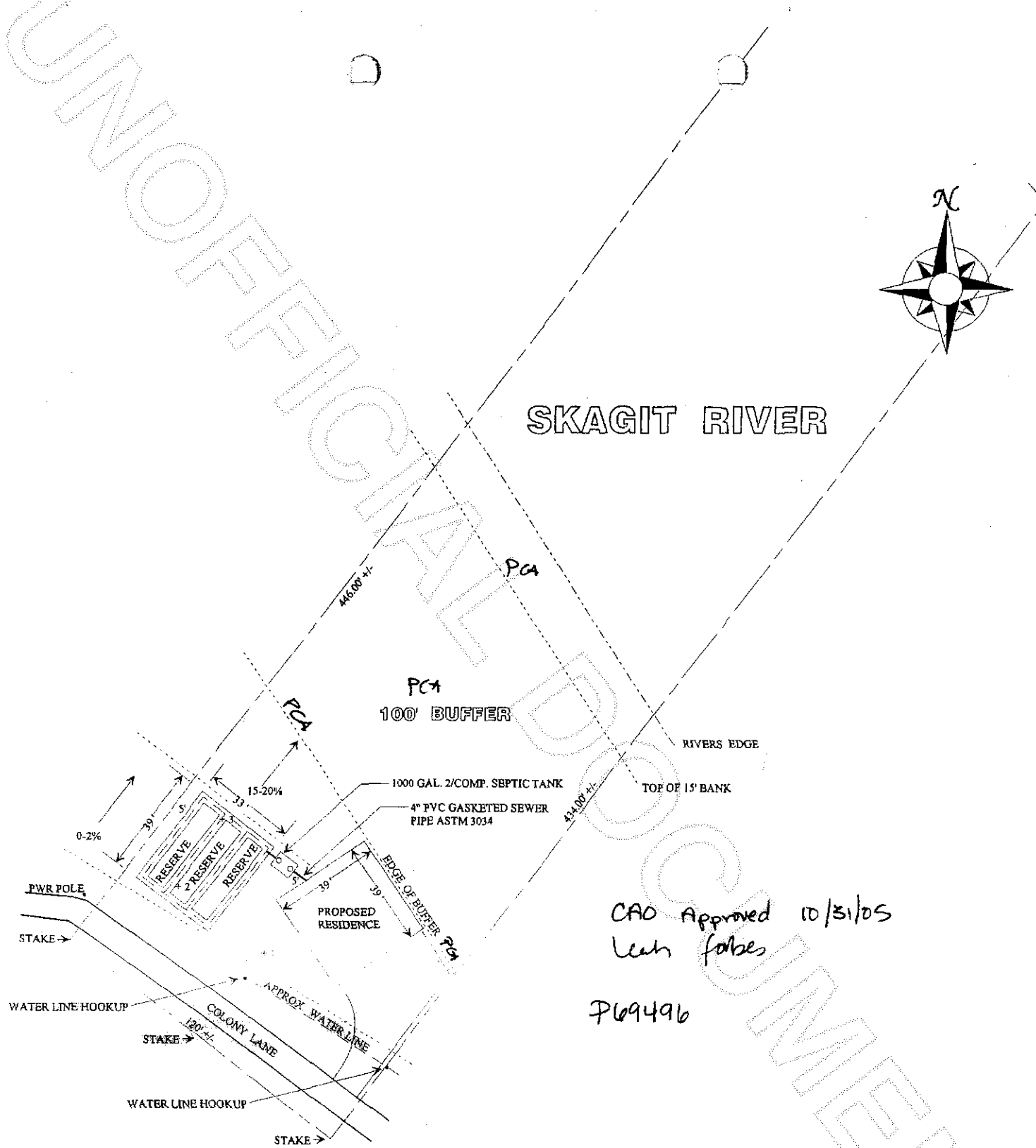
Rebecca K Miller
residing at Arlington, WA and for the State of Washington, 11/8/05



UNOFFICIAL DOCUMENT



SKAGIT RIVER

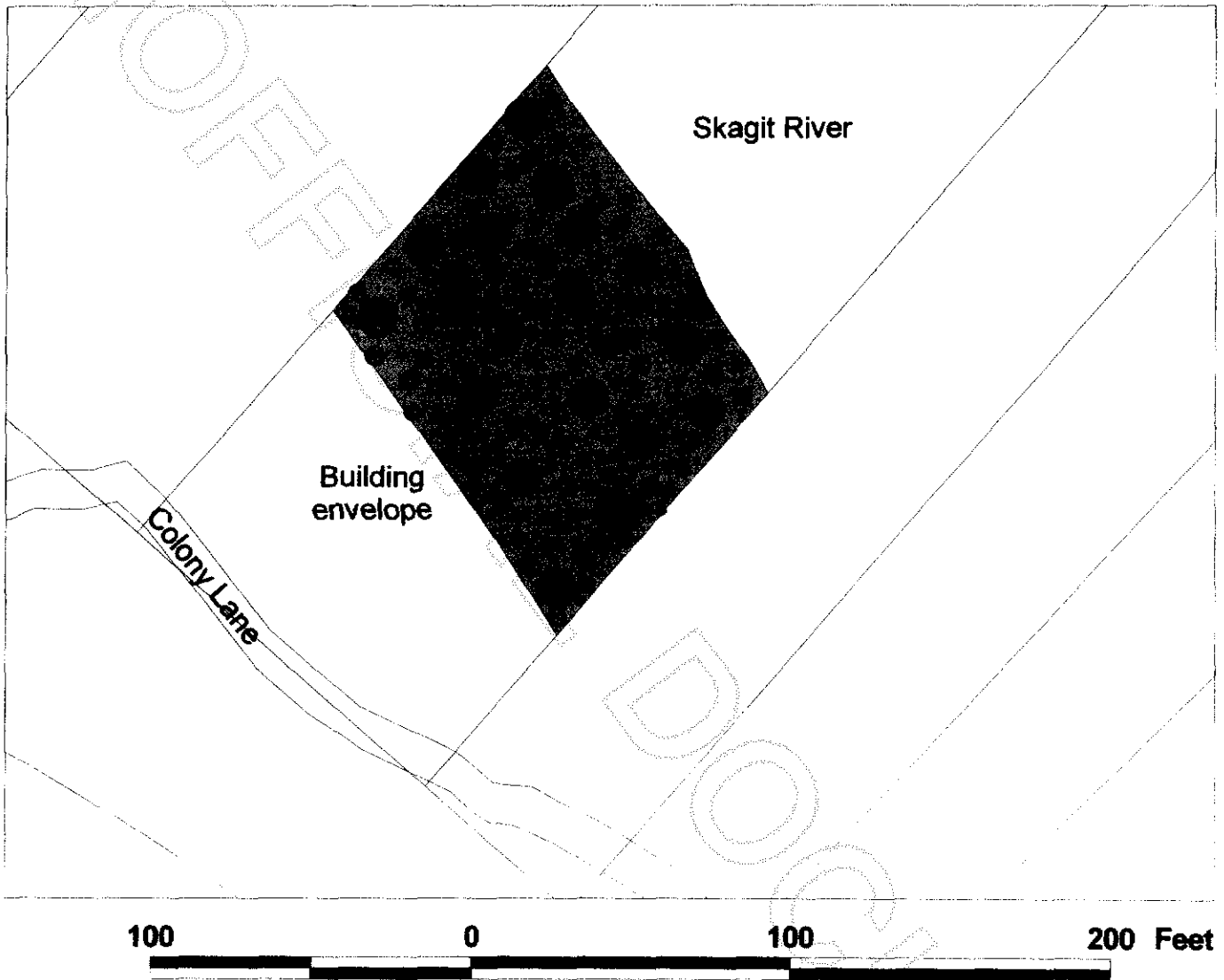


CAO Approved 10/31/05
Leah Forbes


769496



Figure 3 Replanting plan



-  Trees.shp
-  Shrubs.shp
-  100-foot PCA
-  Lot lines
-  Colony Lane



200511180074
Skagit County Auditor