


Return Name & Address:


200510200095
Skagit County Auditor
10/20/2005 Page 1 of 2 2:39PM

SKAGIT COUNTY PLANNING & DEVELOPMENT SERVICES

PLAT LOT OF RECORD CERTIFICATION

File Number: SP97-0038

Applicant Name: Christopher E Atkins

Property Owner Name: Christopher E Atkins

The Department hereby finds that Lot 3 of SP97-0038 recorded on October 22, 1999, under AF#199910220079.

Parcel Number(s): P116184

1. CONVEYANCE

- ☒ **IS/ARE**, Lot(s) of Record as defined in Skagit County Code (SCC) 14.04.020 and therefore **IS/ARE** eligible for conveyance.

2. DEVELOPMENT

- ☐ **IS/ARE**, the minimum lot size required for the _____ zoning district in which the lot(s) is/are located and therefore **IS/ARE** eligible to be considered for development permits.
- ☒ **IS/ARE NOT**, the minimum lot size required for the Rural Reserve (RRv) zoning district in which the lot(s) is/are located, but does meet an exemption listed in SCC 14.16.850(4)(c)(i) and therefore **IS/ARE** eligible to be considered for development permits.

Authorized Signature: Joanne Ostlund

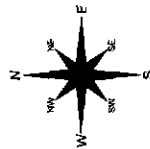
Date: October 19, 2005

See attached map for Lot of Record boundaries.

SKAGIT COUNTY

6	5	4	3	2	1
7	6	5	4	3	2
8	7	6	5	4	3
9	8	7	6	5	4
10	9	8	7	6	5
11	10	9	8	7	6
12	11	10	9	8	7
13	12	11	10	9	8
14	13	12	11	10	9
15	14	13	12	11	10
16	15	14	13	12	11
17	16	15	14	13	12
18	17	16	15	14	13
19	18	17	16	15	14
20	19	18	17	16	15
21	20	19	18	17	16
22	21	20	19	18	17
23	22	21	20	19	18
24	23	22	21	20	19
25	24	23	22	21	20
26	25	24	23	22	21
27	26	25	24	23	22
28	27	26	25	24	23
29	28	27	26	25	24
30	29	28	27	26	25
31	30	29	28	27	26
32	31	30	29	28	27
33	32	31	30	29	28
34	33	32	31	30	29
35	34	33	32	31	30
36	35	34	33	32	31

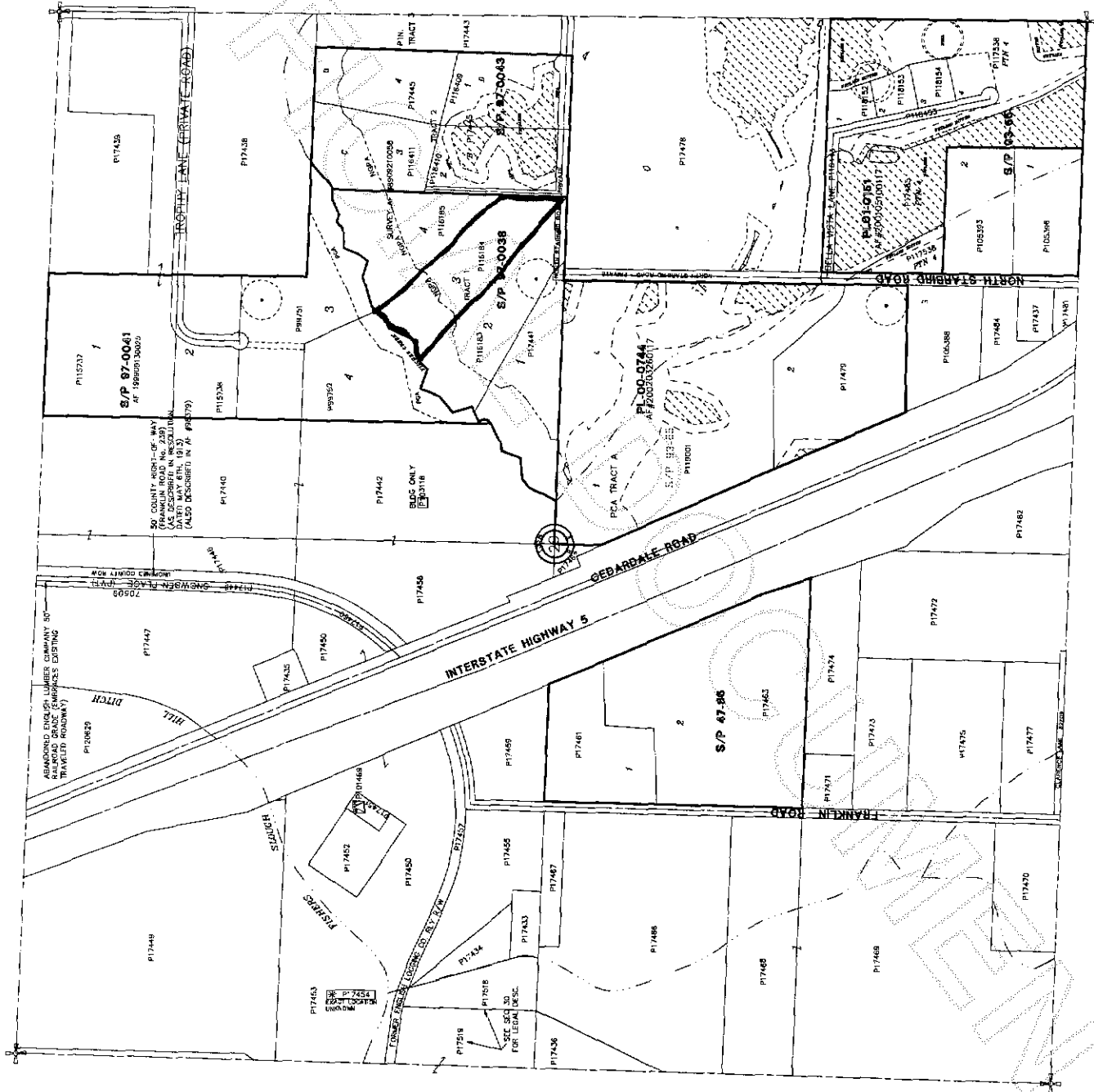
T 33 N R 04 E



These notes were created from a digital file of a plat or map. The information contained herein is for informational purposes only and does not constitute a legal description. The user of this information should consult the original plat or map for the legal description. The user of this information should also consult the applicable laws and regulations governing the recording of plats and maps. The user of this information should also consult the applicable laws and regulations governing the recording of plats and maps.

DRAWN BY	DATE	INIT.
REVIEWED	01/20/05	MS
PLOTTED	01/20/05	MS
FILED	01/20/05	MS

Section 29
T 33 N R 04 E



200510200095
Skagit County Auditor