

Auditor's Certificate

Record of the request of Parrish Land Surveying

200510180007
 Skagit County Auditor
 10/18/2005 Page 1 of 1 8:44AM

Witnessed by *Deann Sogge*
 Skagit County Auditor
 Deputy

Land Description

Auditor's File Number 200301220163
 Located within the Southeast Quarter of Section 13, Township 35 North, Range 1 East, M.M., City of Anacortes, Fidalgo Island, Skagit County, Washington
 recorded in Volume 2 of Plats, pages 4 through 7, records of Skagit County, Washington

Subject to: Restrictions, reservations and easements of record.

Survey Notes

This survey has been prepared from a closed random traverse using an electronic instrument measuring angles to 3 seconds of arc and distances rounded to hundredths of feet.

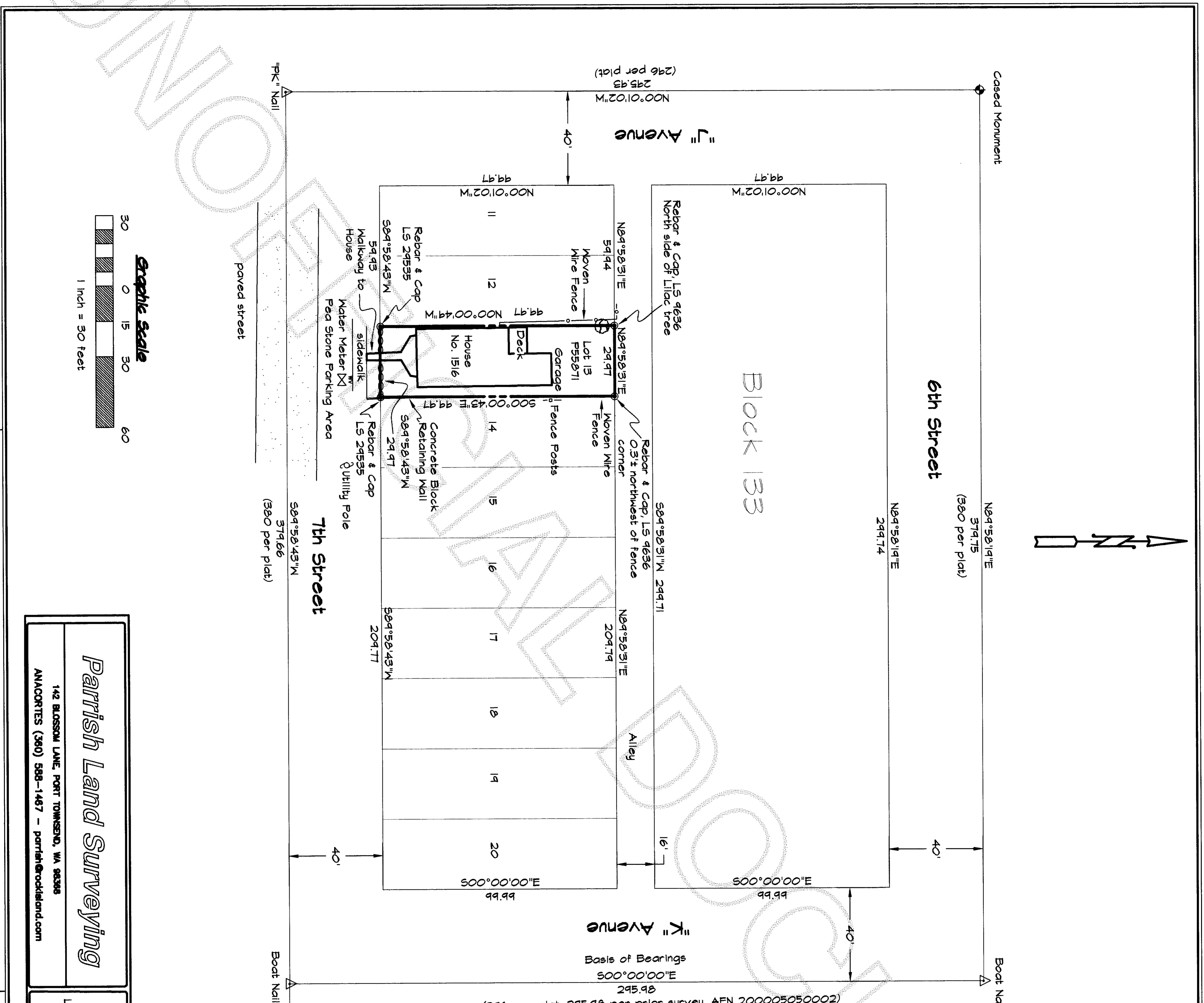

The purpose of this survey has been to locate, describe and either set or recover monuments as needed to mark the four principle corners of the above described property.

Surveyor's Certificate

This map correctly represents a survey made by me or under my direction in conformance with the requirements of the Survey Recording Act at the request of Sara J. Shao-McVay of Skagit County, in October, 2005.

certificate no.
 LS 24535

Robert F. Parrish
 Robert F. Parrish



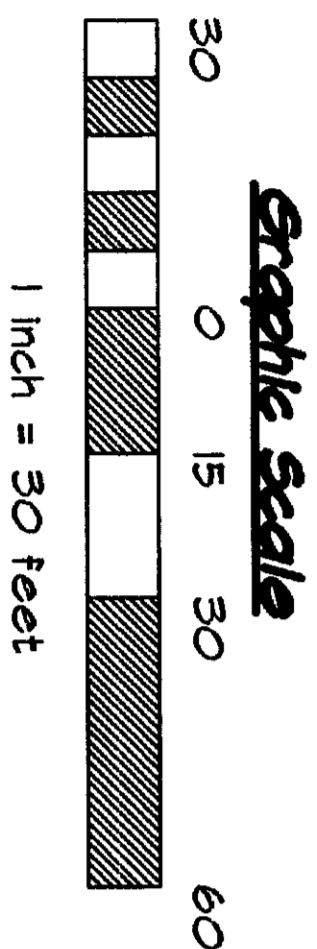
Record of Survey

prepared at the request of

Sara J. Shao-McVay

Located within the Southeast Quarter of Section 13, Township 35 North, Range 1 East, M.M., City of Anacortes, Fidalgo Island, Skagit County, Washington

JOB NO.: 504-230
CADD BY: RP
CHK BY:
BK REF: 16
SCALE: 1" = 30'
DATE: 10-06-05



Parrish Land Surveying
 142 BLOSSOM LANE, PORT TOWNSEND, WA 98368
 ANACORTES (360) 588-1467 - parrish@rockisland.com