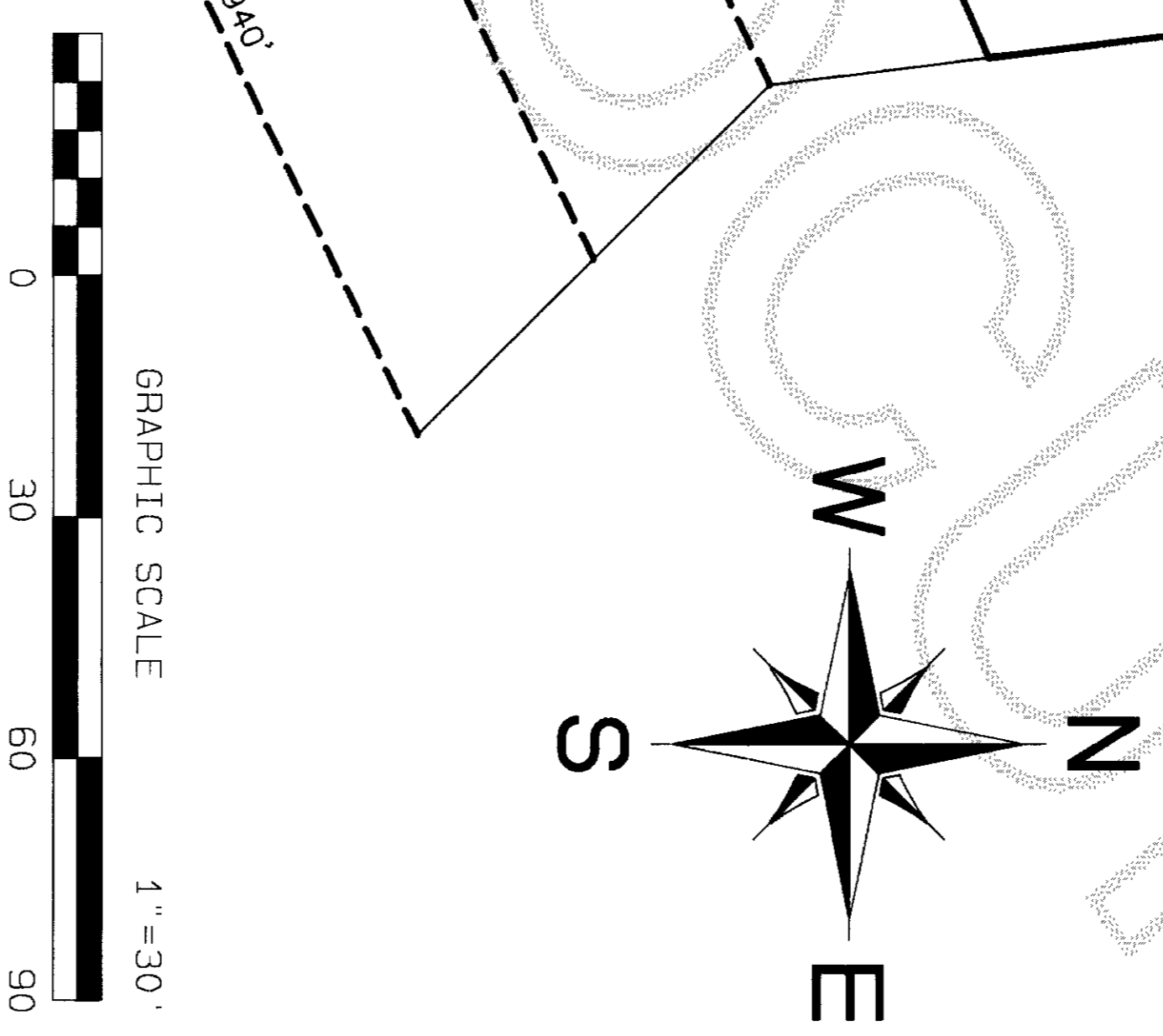
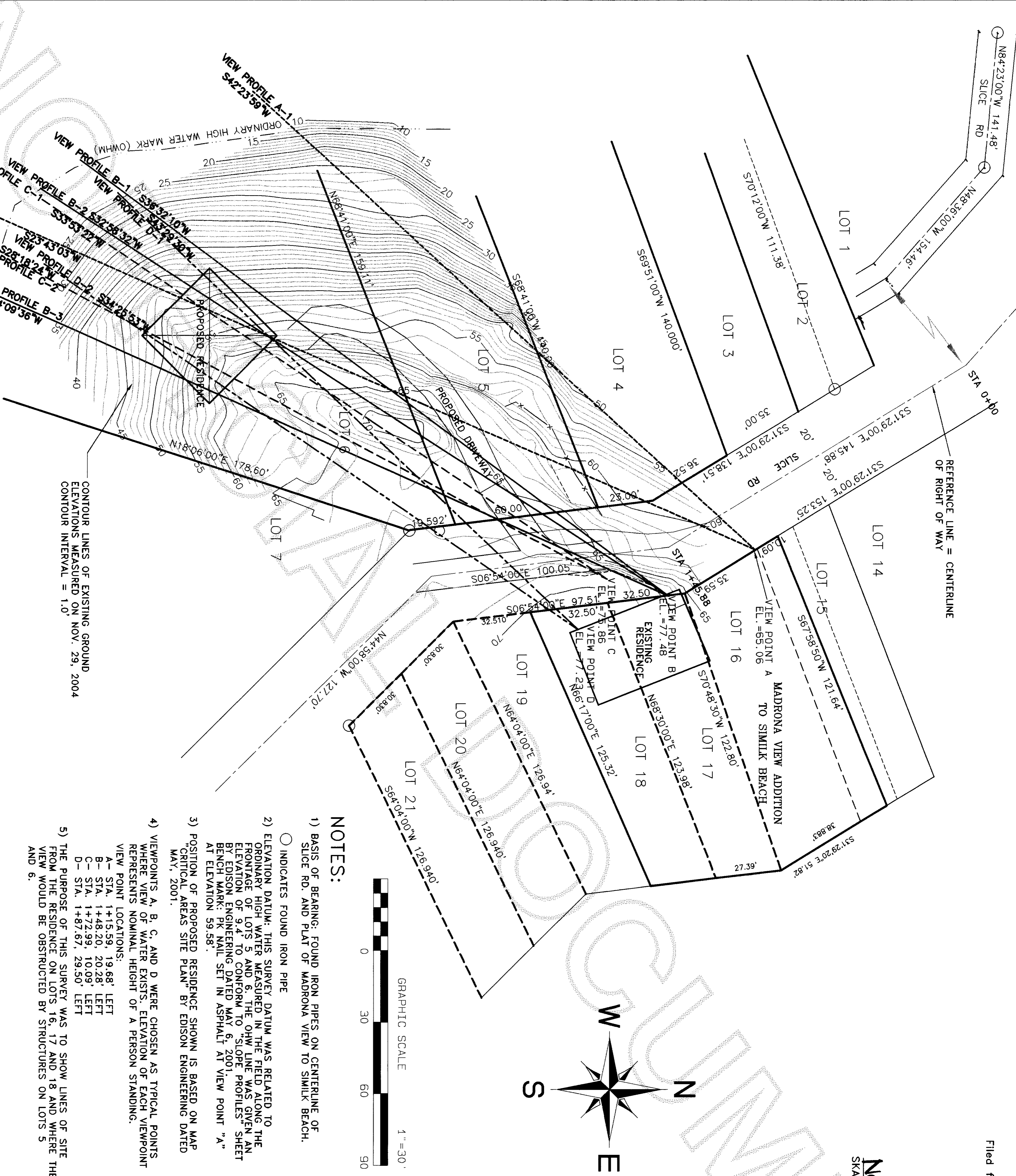


2005107100143
 Skagit County Auditor
 10/10/2005 Page 1 of 2 3:44PM


Nanna Brunnett
 SKAGIT COUNTY AUDITOR
Doreen E. Swada
 DEPUTY

LEGAL DESCRIPTION:
 PORTIONS OF LOTS 5,6,16,17, AND 18 OF MADRONA VIEW ADDITION TO SIMILK BEACH AS PER PLAT RECORDED IN VOL. 5 OF PLATS, AT PAGE 50



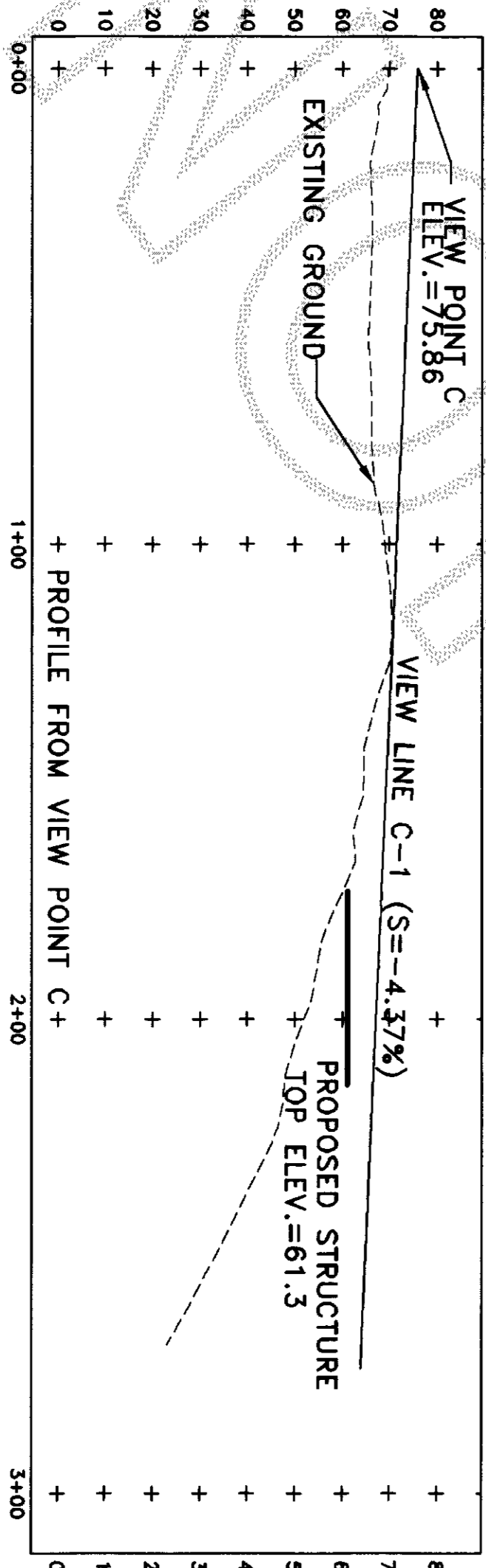
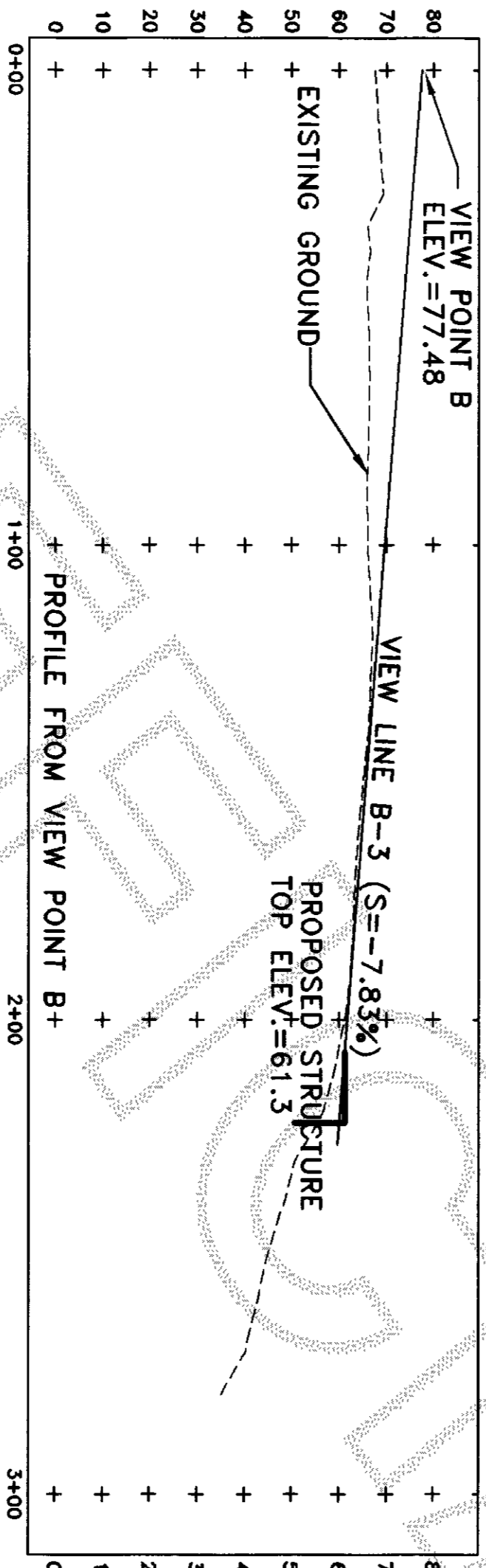
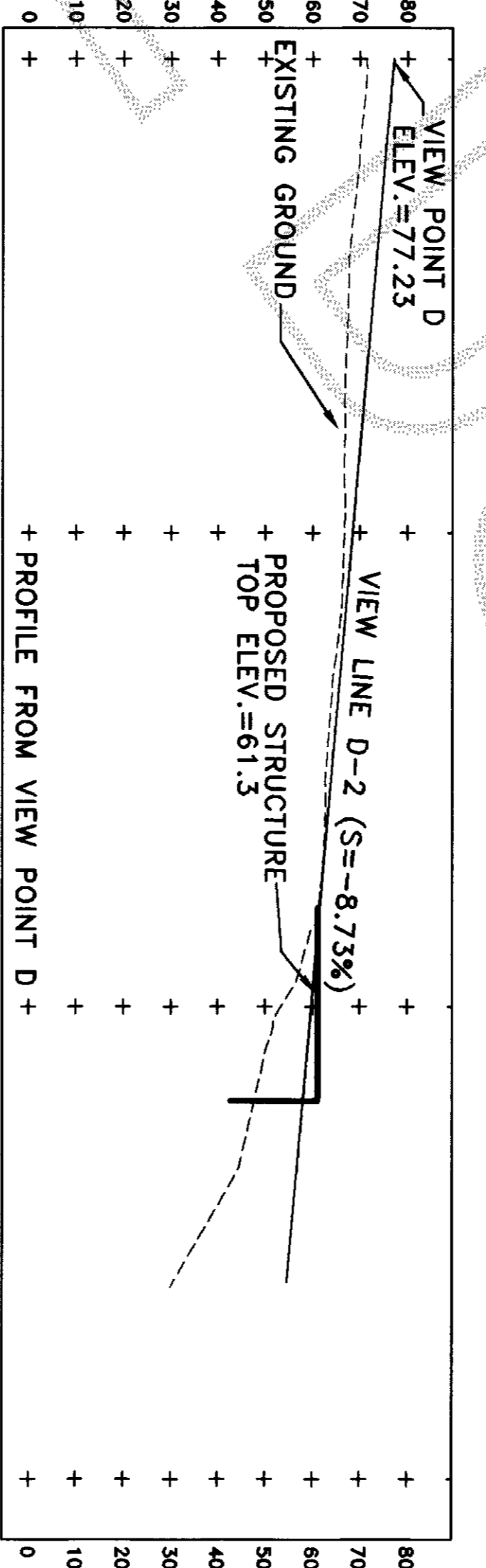
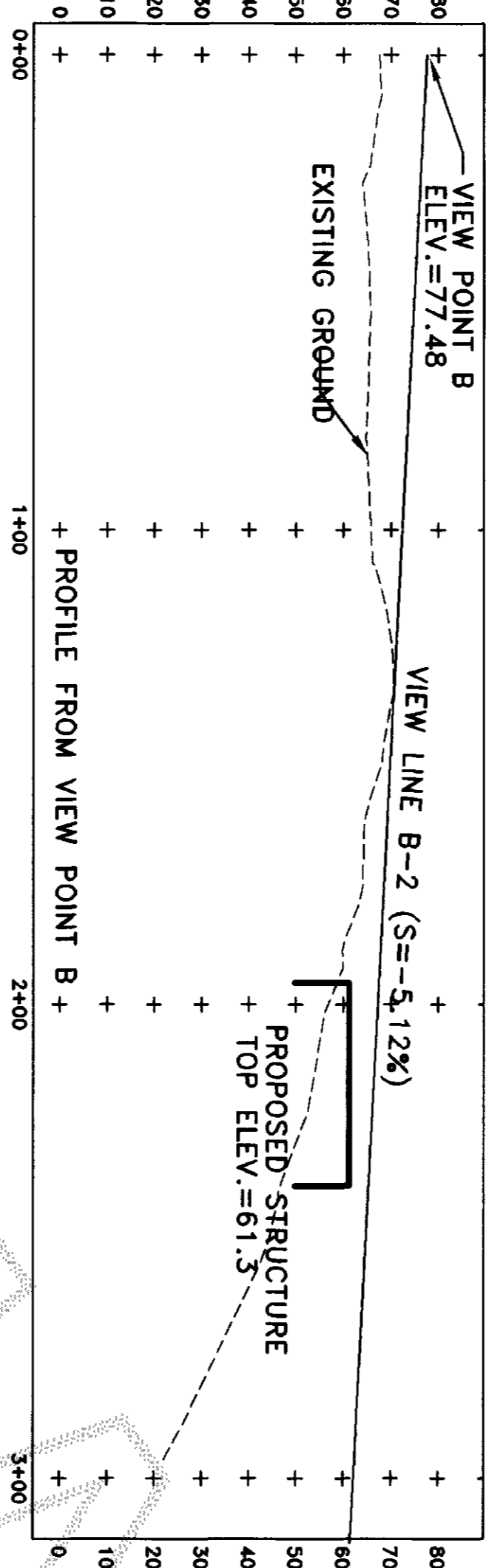
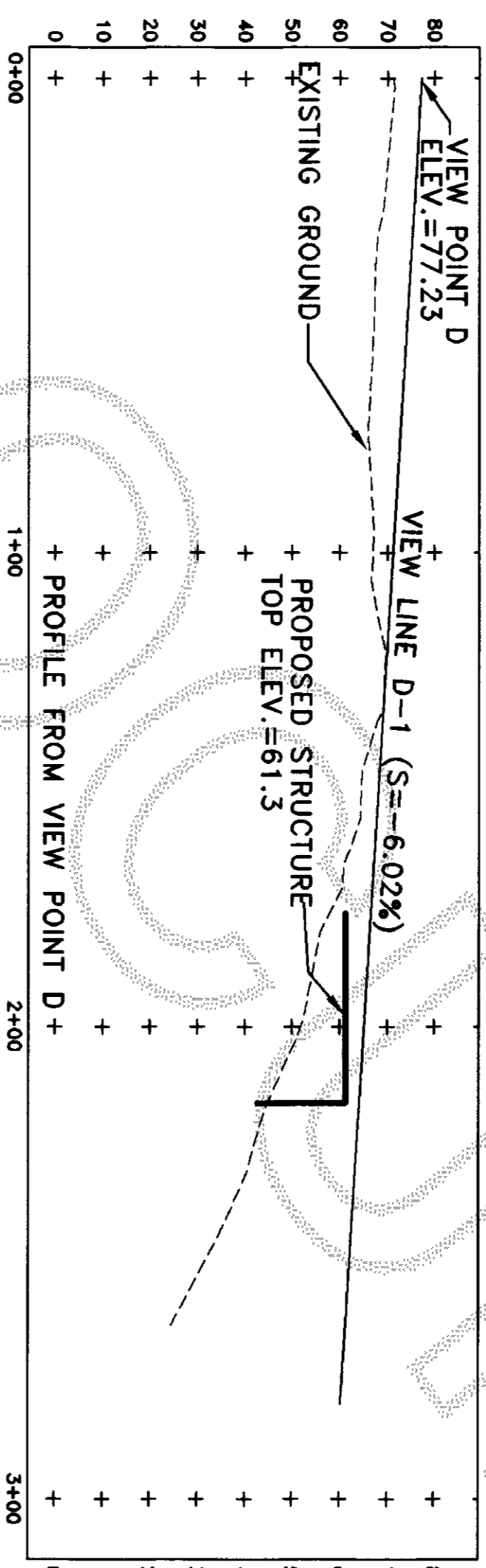
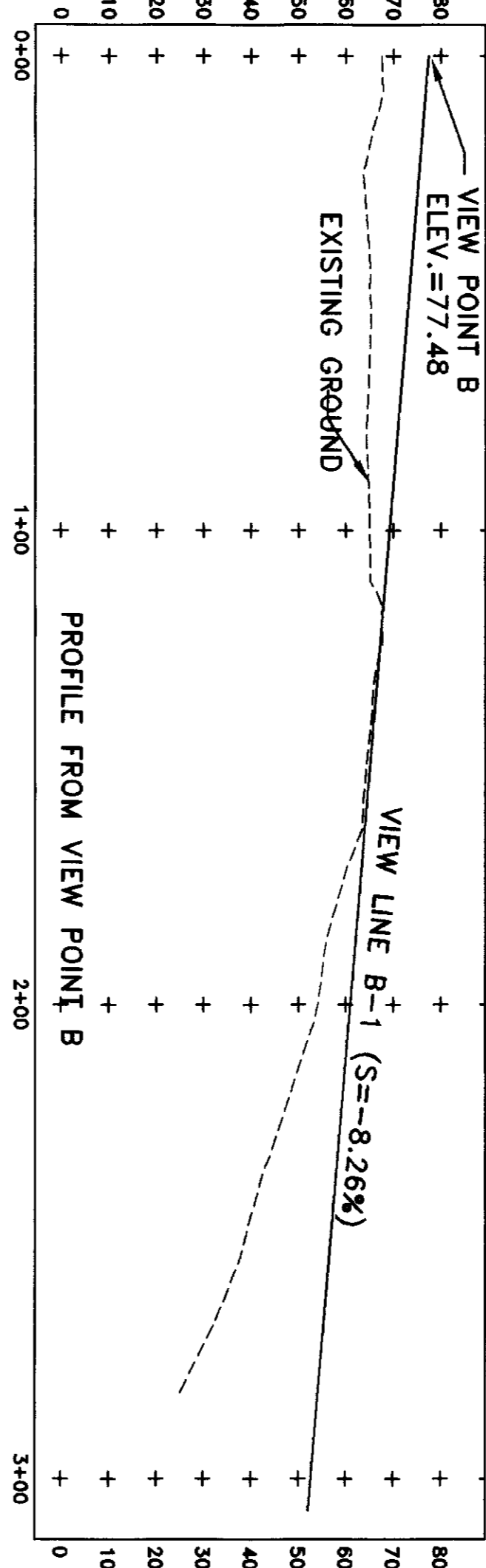
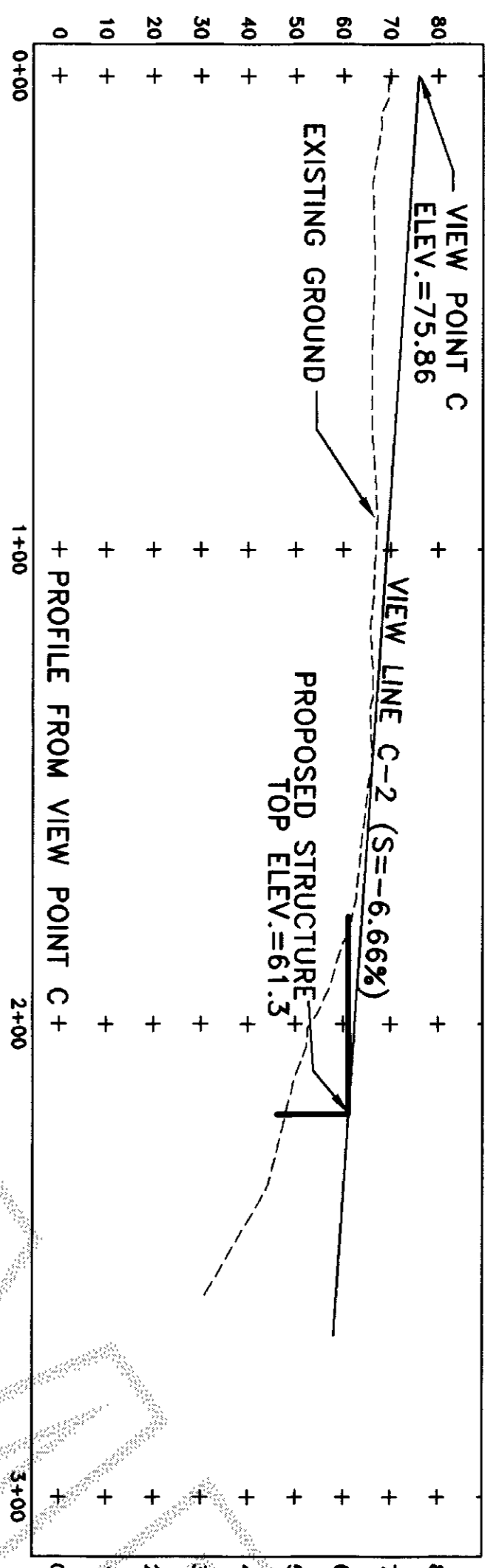
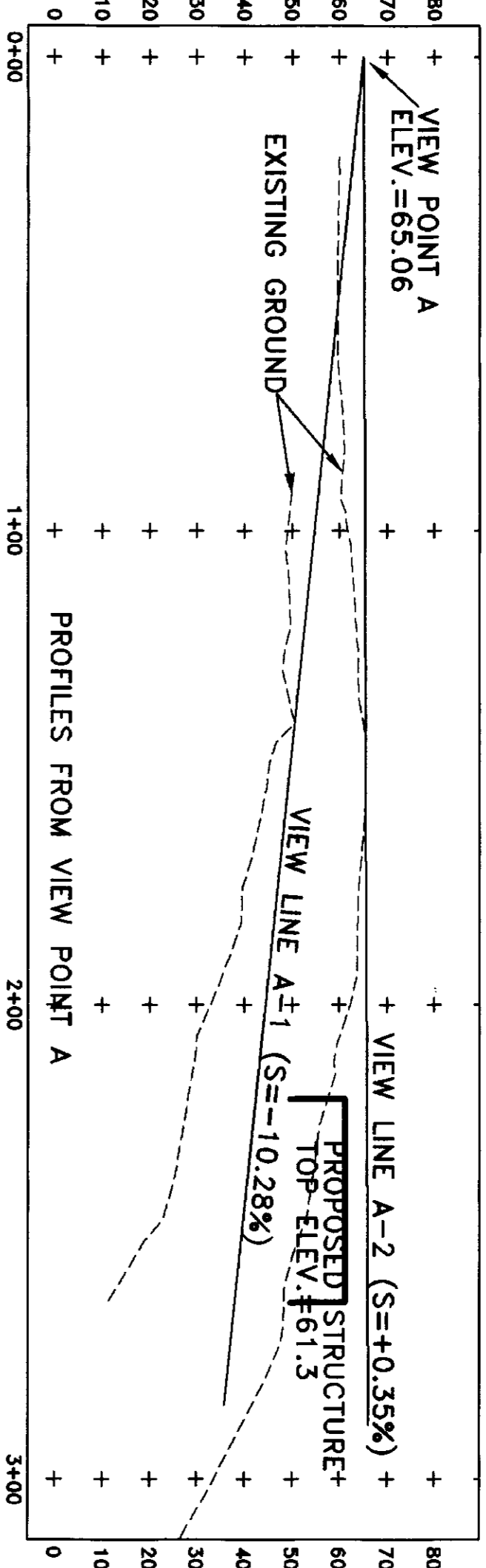
- NOTES:**
- 1) BASIS OF BEARING: FOUND IRON PIPES ON CENTERLINE OF SLICE RD. AND PLAT OF MADRONA VIEW TO SIMILK BEACH.
 - 2) ELEVATION DATUM: THIS SURVEY DATUM WAS RELATED TO ORDINARY HIGH WATER MEASURED IN THE FIELD ALONG THE FRONTAGE OF LOTS 5 AND 6. THE OHW LINE WAS GIVEN AN ELEVATION OF 9.4' TO CONFORM TO "SLOPE PROFILES" SHEET BY EDISON ENGINEERING DATED MAY 6, 2001.
 BENCH MARK: BK NAIL SET IN ASPHALT AT VIEW POINT "A" AT ELEVATION 59.58'.
 - 3) POSITION OF PROPOSED RESIDENCE SHOWN IS BASED ON MAP "CRITICAL AREAS SITE PLAN" BY EDISON ENGINEERING DATED MAY, 2001.
 - 4) VIEWPOINTS A, B, C, AND D WERE CHOSEN AS TYPICAL POINTS WHERE VIEW OF WATER EXISTS. ELEVATION OF EACH VIEWPOINT REPRESENTS NOMINAL HEIGHT OF A PERSON STANDING.
 VIEW POINT LOCATIONS:
 A- STA. 1+15.59, 19.68' LEFT
 B- STA. 1+48.20, 20.28' LEFT
 C- STA. 1+72.99, 10.09' LEFT
 D- STA. 1+87.67, 29.50' LEFT
 - 5) THE PURPOSE OF THIS SURVEY WAS TO SHOW LINES OF SITE FROM THE RESIDENCE ON LOTS 16, 17 AND 18 AND WHERE THE VIEW WOULD BE OBSTRUCTED BY STRUCTURES ON LOTS 5 AND 6.

SURVEYOR'S CERTIFICATE
 This map correctly represents a survey made by me or under my direction in conformance with the requirements of the SURVEY RECORDING ACT at the request of CAROL GARZINA
 IN DEC 2004
 Stuart B. VanBuren, Jr., P.L.S.
 Certificate No. 21591



AZIMUTH NORTHWEST, INC.
 17963 WOOD ROAD
 BOW, WA, 98232
 [360] 724-7326

PLAN VIEW EXHIBIT
 SURVEY IN THE SW QUARTER SECTION 9, T.34N., R.2E., W.M. SKAGIT COUNTY, WASHINGTON
 FOR CAROL GARZINA
 DRWG: DATE: DEC., 2004 SHEET 1 OF 2
 FLD BOOK: 54 SCALE: 1" = 30' JOB NO. 04.0748




200510100143
Skagit County Auditor
10/10/2005 Page 2 of 2 3:44PM

VIEW PROFILES

SURVEY IN THE SW QUARTER
SECTION 9, T.34N., R.2E., W.M.
SKAGIT COUNTY, WASHINGTON
FOR
CAROL GARZINA

AZIMUTH
NORTHWEST, INC.
17963 WOOD ROAD
BOW, WA, 98232
[360] 724-7326



DRWG:0748plan-ras.dwg DATE: DEC., 2004 SHEET 2 OF 2
FLD BOOK: 54 JOB NO. 04.0748