

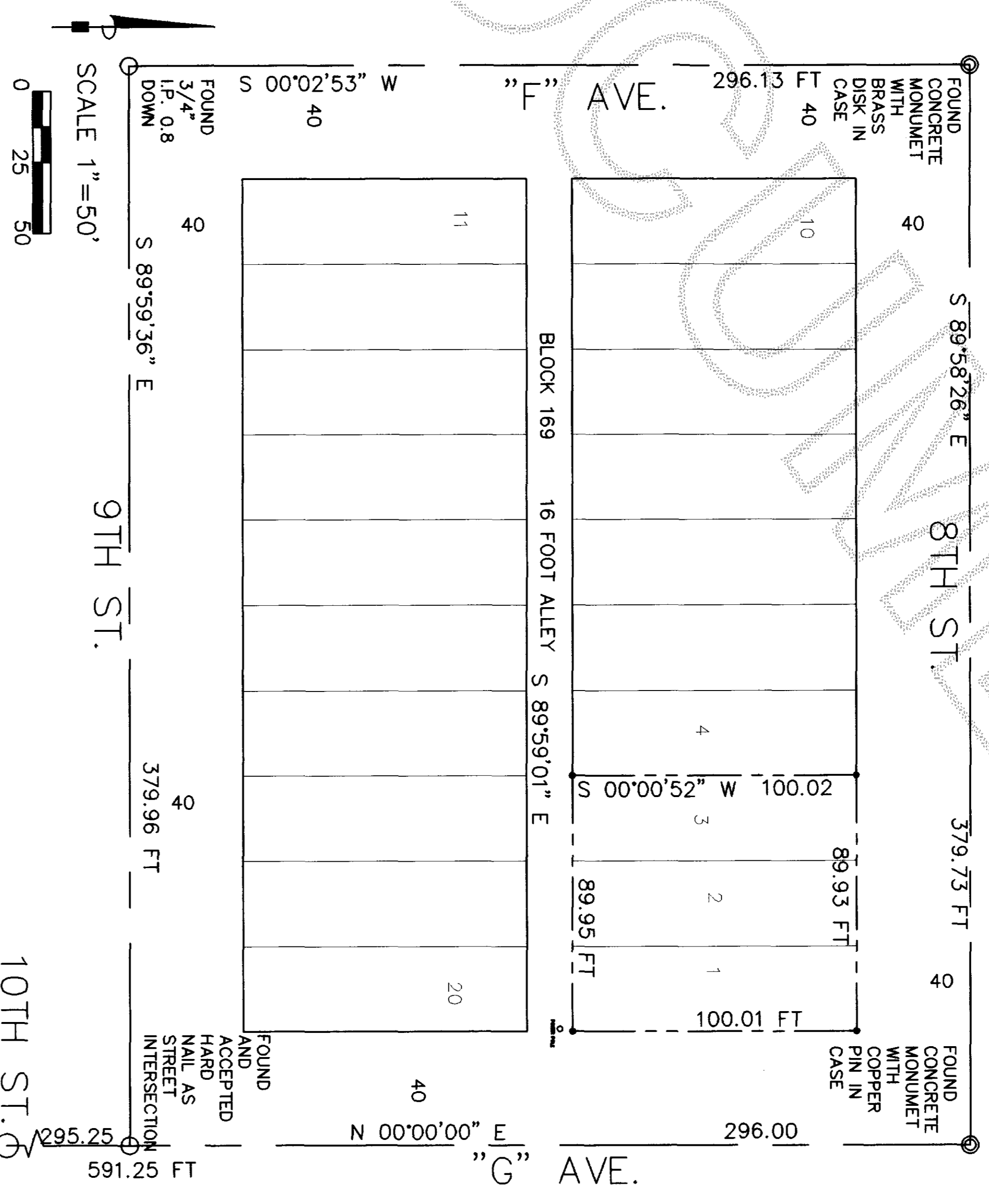
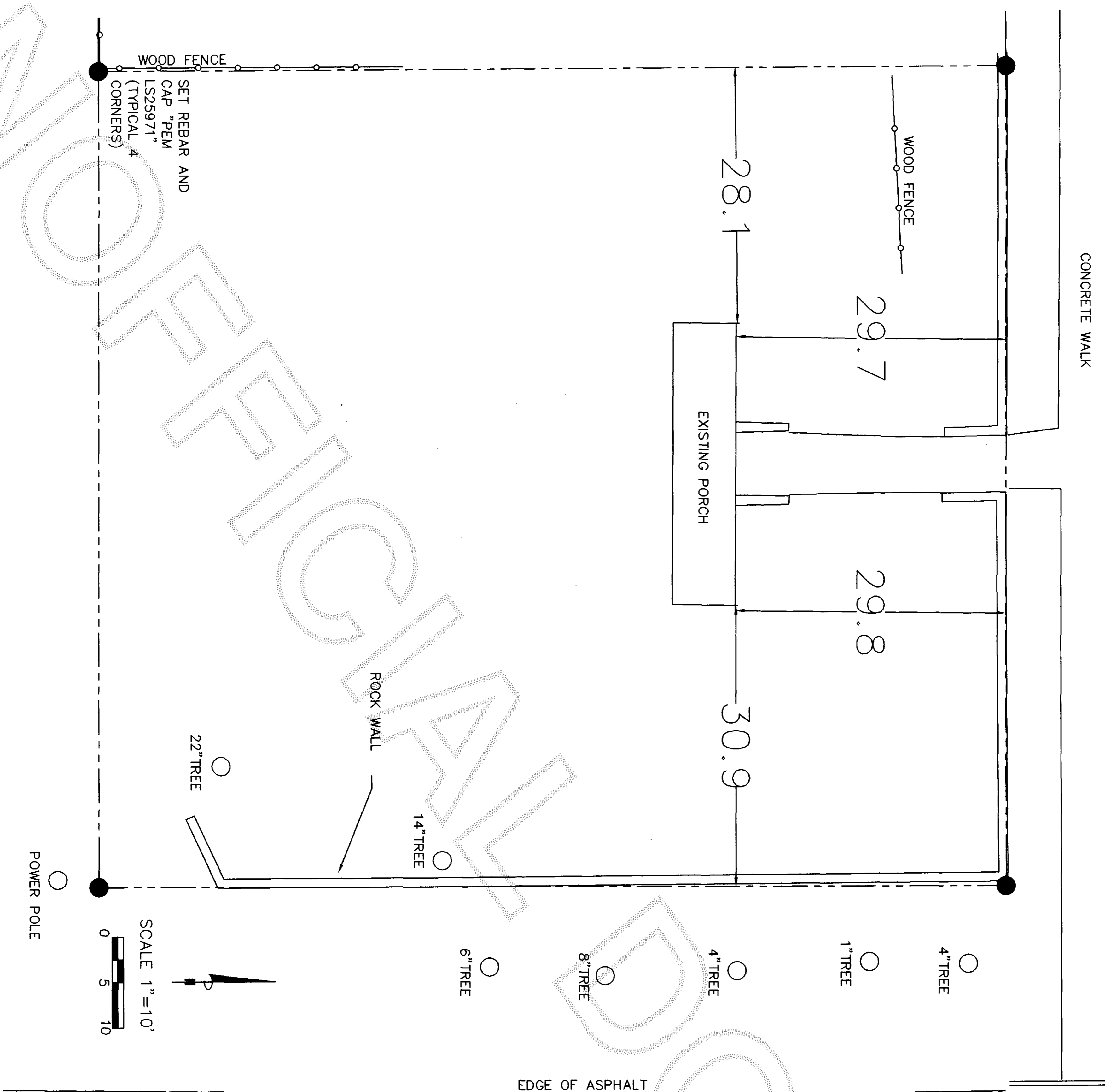
SURVEY IN THE SW 1/4 OF SECTION 13, T. 35 N., R. 01 E., W.M.
CITY OF ANACORTES, WASHINGTON

AUDITORS CERTIFICATE FILED FOR RECORD AT THE REQUEST
OF SCHEMMER ENGINEERING INC.

200510100105
Skagit County Auditor
10/10/2005 Page 1 of 1 1:15PM

N. Paul Muehl
SKAGIT COUNTY AUDITOR


Kevin Frazer
DEPUTY




LEGAL DESCRIPTION:
LOTS 1 TO 3, BLOCK 169, PLAT OF THE CITY OF ANACORTES AS RECORDED
IN VOLUME 2 OF PLATS, PAGE 4, RECORDS OF SKAGIT COUNTY,
WASHINGTON.
SURVEY NOTES:
BASIS OF BEARINGS IS N 00°00'00" E ON CENTERLINE OF "G" AVENUE.
THIS SURVEY WAS PERFORMED IN THE FIELD USING A LEICA TORAL1103
ELECTRONIC TOTAL STATION.

JOB NO. 05-205
SHEET 1 OF 1

SURVEY FOR
MARGARET FOLSOM
1903 9TH STREET
ANACORTES, WA 98221



SCHEMMER ENGINEERING INC.
317 COMMERCIAL AVENUE, SUITE 101
ANACORTES, WA 98221 (360) 293-9006



SURVEYOR'S CERTIFICATE

THIS MAP CORRECTLY REPRESENTS A
SURVEY MADE BY ME OR UNDER MY
DIRECTION IN CONFORMANCE WITH THE
SURVEY RECORDING ACT.

PAUL E. MONOHON CERT#25971
DATE 10-10-05

DRAWN	PEM
CHECKED	JTS
DATE	BY
APP REVISIONS	
CAD FILE:	05-205 FOLSOM
PLOT DATE:	10/10/05