

Survey in Gov. Lot 10, (NE/SE) Section 27, Township 33 North, Range 6 East, W.M.

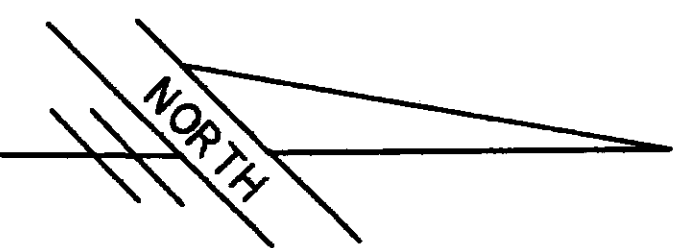
Lake Cavanaugh, Skagit County

LAKE CAVANAUGH

LEGAL DESCRIPTION:

Parcel 1: Lot 115 and the East Half of Lot 116, Block 1, and Lot 76 and the East Half of Lot 77, Block 3, Plat of Lake Cavanaugh Division No. 2, as recorded in Volume 5 of Plats, pages 49-54, records of Skagit County Washington.  
Parcel 2: Lot 117 and the West Half of Lot 116, Block 1 and Lot 78 and the West Half of Lot 77, Block 3, Plat of Lake Cavanaugh Division No. 2, as recorded in Volume 5, Plats, pages 49-54, records of Skagit County, Washington.

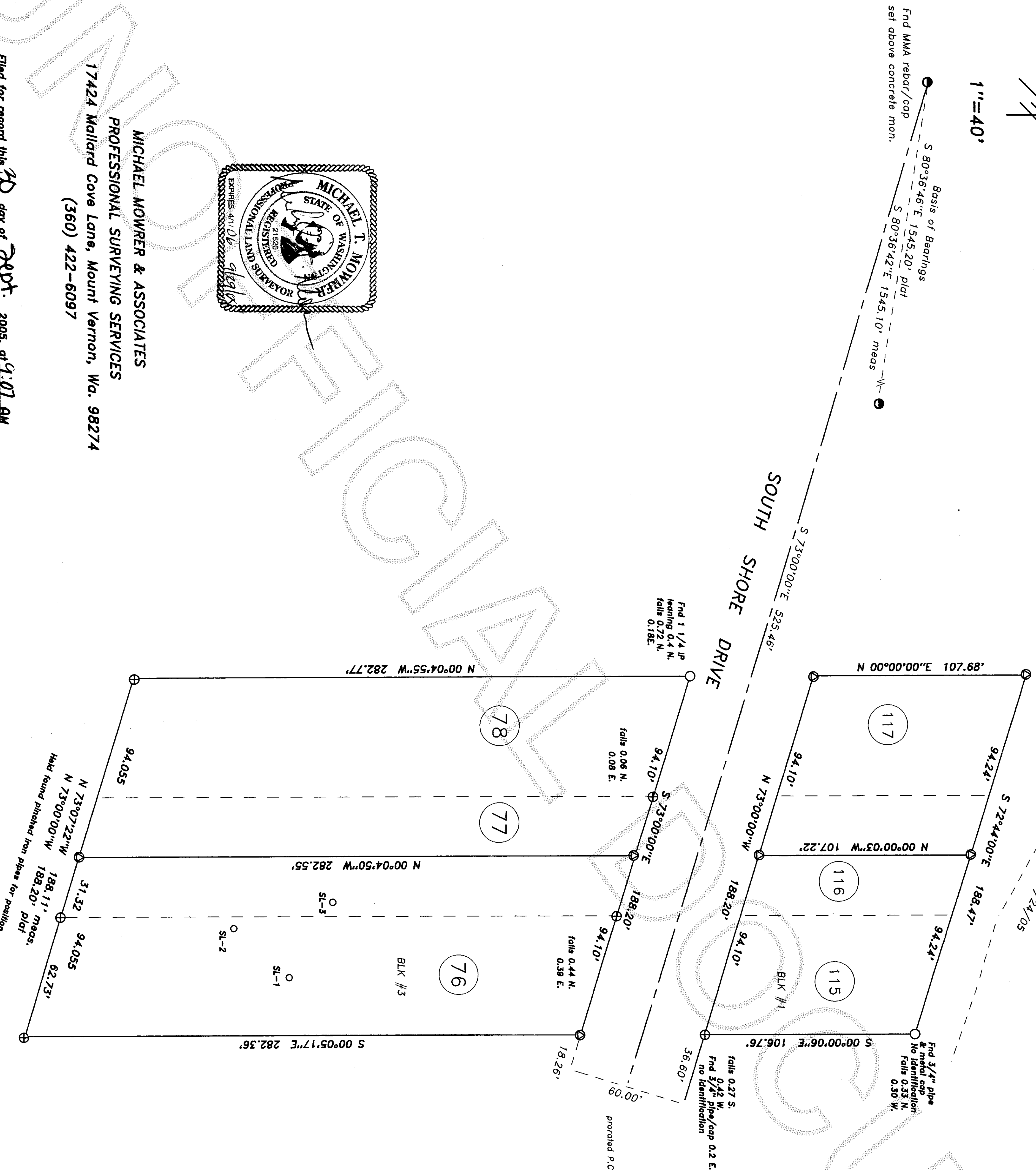
200509300011  
Skagit County Auditor  
9/30/2005 Page 1 of 1 9:07AM



1"=40'

Basis of Bearings  
Fnd MMA rebar/cap  
set above concrete mon.

SOUTH SHORE DRIVE



LEGEND:

- Found as noted herein
- ⊕ Found pinched iron pipe, deemed original staking
- ⊙ Set rebar & cap; "Mowrer"-21.520"

Survey Notes and Procedures


This survey was performed by standard field traverse with a 02" electronic total station and complies with the minimum required survey precision of 1: 10,000 per WAC 130-130-090.

Basis of Bearings: Existing centerline monuments as noted on survey filed in vol. 12, pg. 70.

Survey references: Surveys filed in following vol./pg.: 12/70; 12/72; 14/198;18/171; 20/153.

This survey found 3/4" iron pipes with metal caps set on the property lines of lot 114. They appear to have been set with some knowledge of surveying practices. These pipes contain no name or LS number to identify the surveyor and a record of this survey was not found in the County records.

This map correctly represents a survey made by me or under my direction in conformance with the requirements of the Survey Recording Act at the request of: Doug Hansen in Sept. 2005  
Michael T. Mowrer SURVEYOR'S CERTIFICATE  
Michael T. Mowrer PLS No. 21.520



MICHAEL MOWRER & ASSOCIATES

PROFESSIONAL SURVEYING SERVICES

17424 Mallard Cove Lane, Mount Vernon, Wa. 98274

(360) 422-6097

Filed for record this 30 day of Sept. 2005, at 9:07 AM  
at the request of Mike Mowrer, Records of Skagit County, Wa.  
Michael T. Mowrer AUDITOR'S  
County Auditor or Deputy Auditor 00 CERTIFICATE

Record of Survey For Doug Hansen		
Scale: 1"=40'	Date: Sept. 2005	Job No:05-18
Drawn by: MTM	Chk'd by: MTM	Sheet 1 of 1