

Return to:



200509090031

Skagit County Auditor

9/9/2005 Page 1 of 2 9:12AM

PROTECTED CRITICAL AREA SITE PLAN

Page 1 of 2

Grantor/Owner: Roger & Barbara Johnson

Grantee: PUBLIC

Site Address: NHN Mosier Road

Property ID #: P100991 Assessors Tax Account #: 350411-1-004-0200

Legal Description: Sec. 11 Twp. 35 Rng. 04 / Plat Name: SP 90-65 Lot: 2

Permit/Activity #: BP05-0934

The PROTECTED CRITICAL AREA (PCA) is to be left undisturbed in its natural state. "With the exception of activities identified as Allowed without Standard review under SCC 14.24.100, any land-use activity that can impair the functions and values of critical areas or their buffers through a development activity or by disturbance of the soil or water, and/or by removal of, or damage to, existing vegetation shall require critical areas review and written authorization pursuant to SCC 14.24." SCC 14.24.060 No clearing, grading, filling, logging or removal of woody material, building, construction or road construction of any kind, planting of non-native vegetation or grazing of livestock is allowed within the PCA areas except as specifically permitted by Skagit County on a case-by-case basis consistent with SCC 14.24.

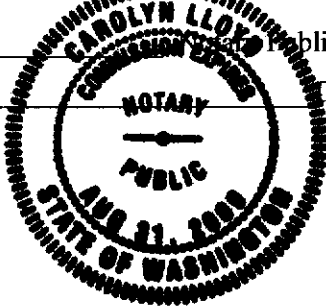
Representations on this site plan may be approximations only and should not be used for purposes other than for determining general locations of critical areas. Development activities beyond the scope of this plan may require additional studies and approvals.

The above references to "Grantor" and "Grantee" shall not be construed as a transfer of property ownership and are used solely for filing with the County Auditor.

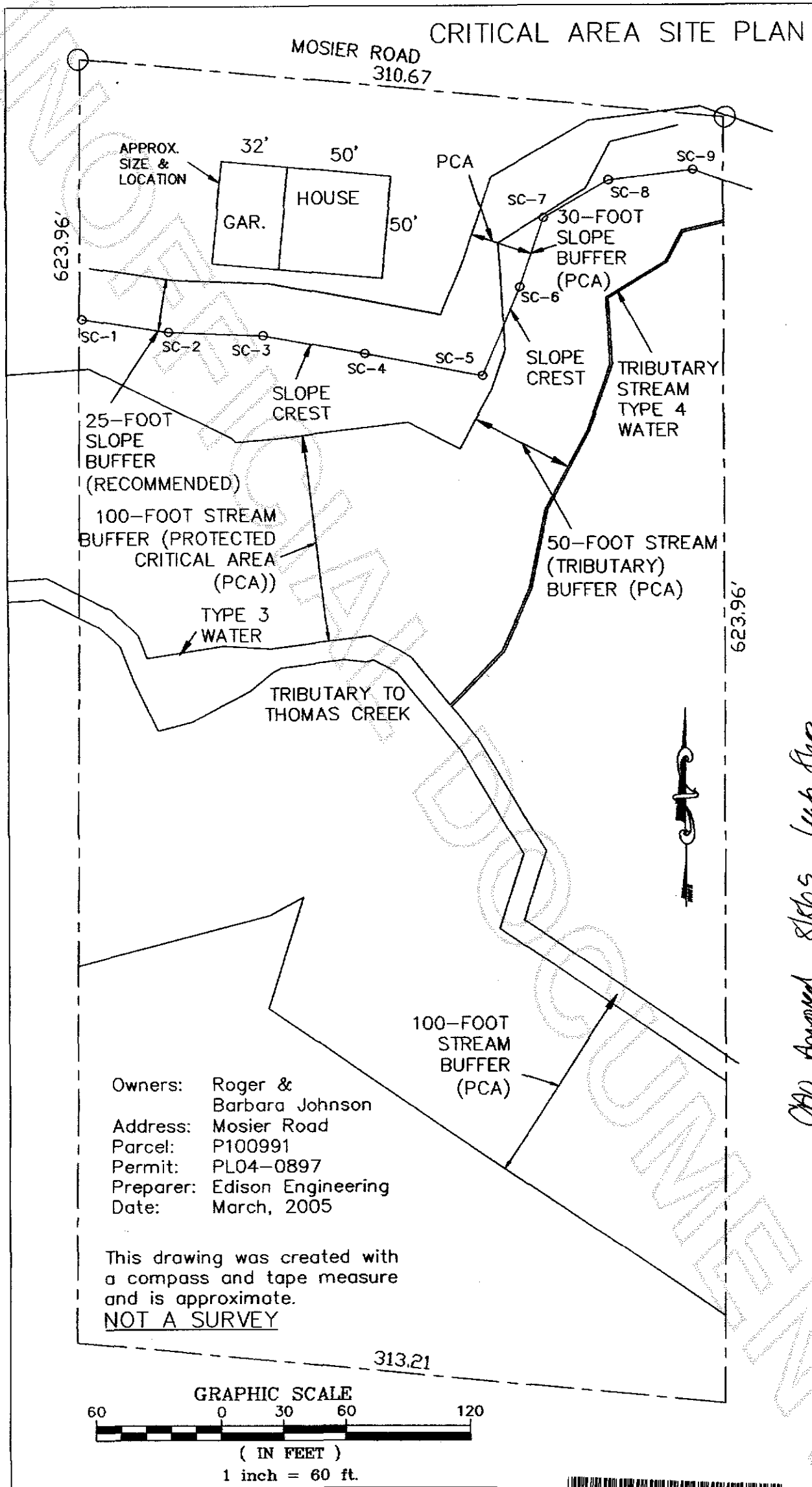
Owner: Roger W. Johnson Date: 9/7/2005
Barbara Johnson

On this day personally appeared before me Roger W. Johnson & BARBARA D. JOHNSON known to be the individual described herein and acknowledged to me that THEY signed the same as THEIR free and voluntary act and deed for the uses and purposes therein mentioned.

Carolyn Lloy Public in and for the State of Washington,
residing at mt Vernon Date: 9/7/05

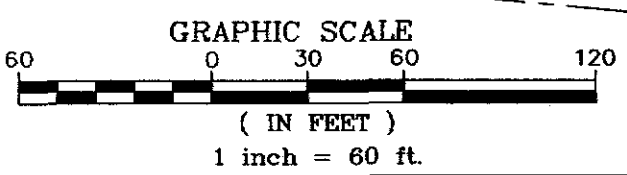


CRITICAL AREA SITE PLAN



Owners: Roger & Barbara Johnson
Address: Mosier Road
Parcel: P100991
Permit: PL04-0897
Preparer: Edison Engineering
Date: March, 2005

This drawing was created with a compass and tape measure and is approximate.
NOT A SURVEY



CAD Approved 8/16/05 Leah J...



200509090031
Skagit County Auditor