

Return to:



200508220212

Skagit County Auditor

8/22/2005 Page

1 of

2 3:12PM

PROTECTED CRITICAL AREA SITE PLAN

Page 1 of 2

Grantor/Owner: Michael & Lissette Mast

Grantee: PUBLIC

Site Address: Madrona Estates Lot 32

Property ID #: P 67346 Assessors Tax Account #: 3949.000.032.0000

Legal Description: Sec. 31 Twp. 36 Rng. 1 / Plat Name Madrona Est. Lot 32

Permit/Activity #: BPOS-06664

The PROTECTED CRITICAL AREA (PCA) is to be left undisturbed in its natural state. "With the exception of activities identified as Allowed without Standard review under SCC 14.24.100, any land-use activity that can impair the functions and values of critical areas or their buffers through a development activity or by disturbance of the soil or water, and/or by removal of, or damage to, existing vegetation shall require critical areas review and written authorization pursuant to SCC 14.24." SCC 14.24.060 No clearing, grading, filling, logging or removal of woody material, building, construction or road construction of any kind, planting of non-native vegetation or grazing of livestock is allowed within the PCA areas except as specifically permitted by Skagit County on a case-by-case basis consistent with SCC 14.24.

Representations on this site plan may be approximations only and should not be used for purposes other than for determining general locations of critical areas. Development activities beyond the scope of this plan may require additional studies and approvals.


The above references to "Grantor" and "Grantee" shall not be construed as a transfer of property ownership and are used solely for filing with the County Auditor.

Owner: Michael & Lissette Mast

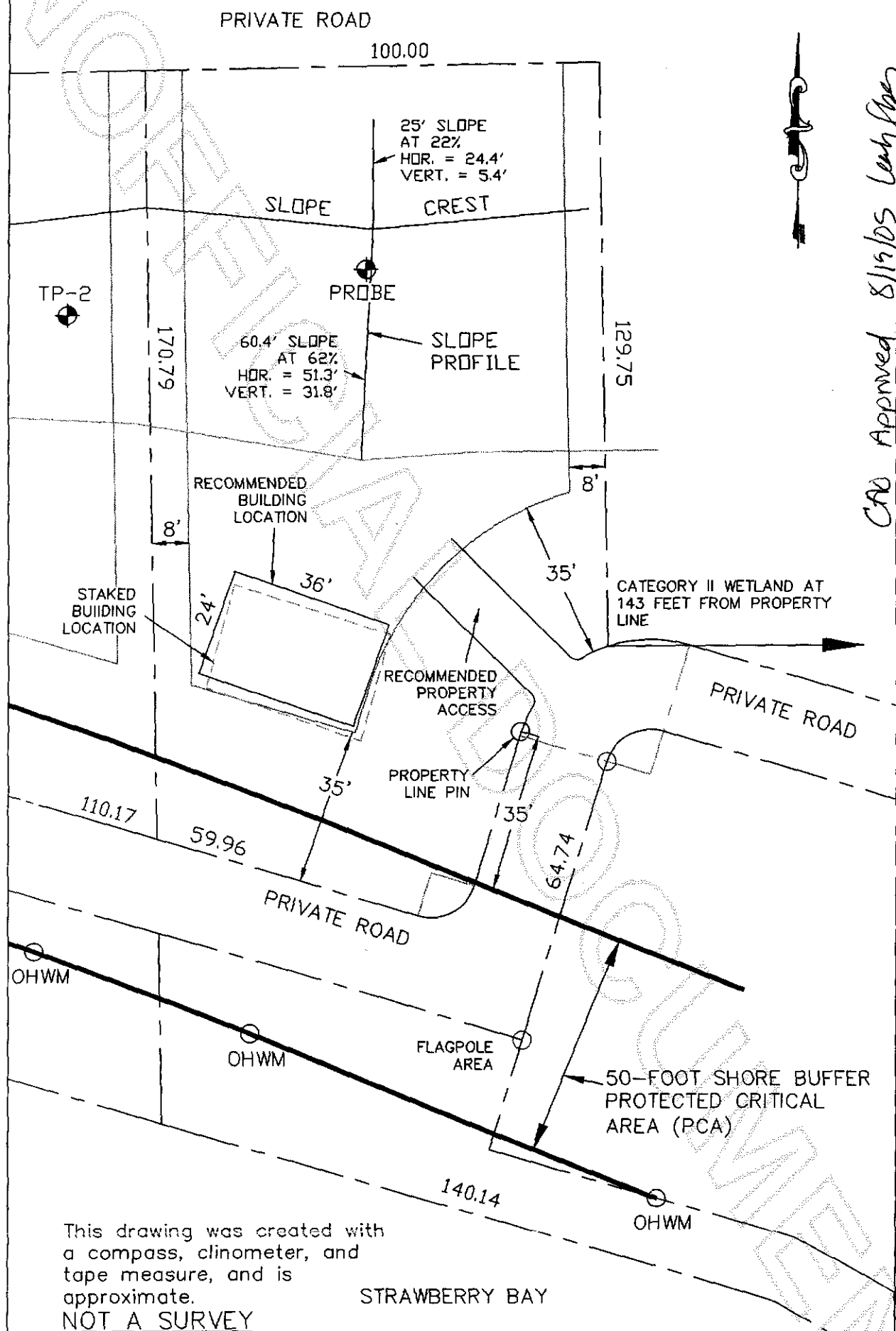
Date: \_\_\_\_\_

On this day personally appeared before me Lissette Mast known to be the individual described herein and acknowledged to me that she signed the same as her free and voluntary act and deed for the uses and purposes therein mentioned.

Patti A. Chambers, Notary Public in and for the State of Washington,  
residing at MOUNT VERNON Date: 8/19/05

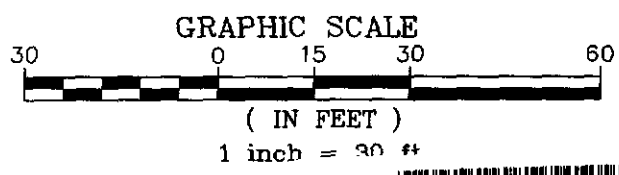


# CRITICAL AREA SITE PLAN



CAO Approved 8/15/05 Leah Day

This drawing was created with a compass, clinometer, and tape measure, and is approximate.  
**NOT A SURVEY**



Owners: Michael & Lisette Mast  
Address: Lot 32 Madrona Estates  
Cypress Island  
Parcel: P67346  
Preparer: Edison Engineering  
February, 2005

200508220212  
Skagit County Auditor