


**Land Description**

Auditor's File Number (AFN) 20050101016  
 Lots 5 and 6, Block 112, Map of Anacortes, according to the plat thereof, recorded in Volume 2 of Plats, pages 2 through 7, records of Skagit County, Washington.

Situated in Skagit County, Washington.

**Survey Notes**

This survey has been prepared in accordance with the requirements of Washington Administrative Code Section 352-130.  
 The purpose of this survey has been to locate, describe and to set monuments to mark the above described property.


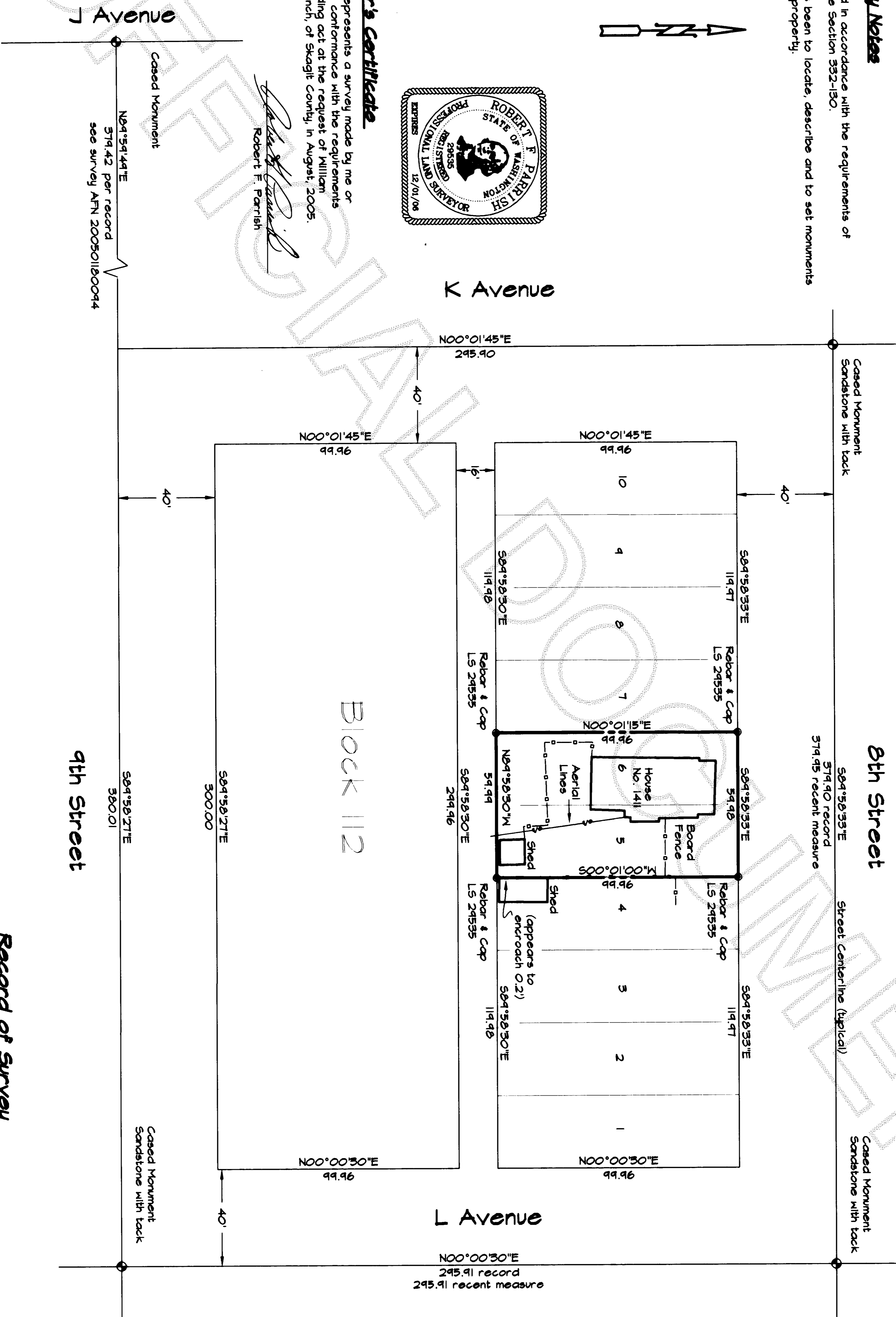


**Surveyor's Certificate**

This map correctly represents a survey made by me or under my direction in conformance with the requirements of the survey recording act at the request of William N. and Arlene F. French, of Skagit County, in August, 2005.

certificate no.  
 LS 24535

*Robert F. Parrish*  
 Robert F. Parrish



Basis of Bearings  
 see survey AFN 200501180094

*William N. & Arlene F. French*  
 Auditor's Certificate

200508220007  
 Skagit County Auditor  
 8/22/2005 Page 1 of 1 8:36AM

**Parrish Land Surveying**

142 BLOSSOM LANE, PORT TOWNSEND, WA 98368  
 ANACORTES (360) 598-1467 - parrish@parrishland.com

**William N. & Arlene F. French**

Tax Parcel 55102 located within the Southeast Quarter of Section 15, Township 35 North, Range 1 East, N1M, Fidalgo Island, City of Anacortes, Skagit County, Washington.

Record of Survey

prepared at the request of

JOB NO.: 508-226  
 CADD BY: rp

CHK BY:

BK REF: 15

SCALE: 1" = 30'

DATE: 8-14-05