

AFTER RECORDING MAIL TO:

D.B. JOHNSON CONSTRUCTION, INC., A  
Washington Corporation  
1801 GROVE STREET UNIT B  
MARYSVILLE, WA. 98270



200507200160  
Skagit County Auditor

7/20/2005 Page 1 of 9 3:45PM

CHICAGO TITLE COMPANY

**STATUTORY WARRANTY DEED**

Escrow No.: 15620

Title Order No.: IC35314 ✓

THE GRANTOR(S)

JOHN A. LANGE and GAYLE LANGE, Husband and Wife

for and in consideration of ten dollars and other good and valuable consideration in hand paid, conveys,  
and warrants to

D.B. JOHNSON CONSTRUCTION, INC., A. Washington Corporation

the following described real estate, situated in the of Skagit, State of Washington:

LOTS 1 THROUGH 41, SAUK MOUNTAIN VIEW ESTATES SOUTH-A PLANNED  
RESIDENTIAL DEVELOPMENT PHASE 3, ACCORDING TO THE PLAT THEREOF  
RECORDED MAY 26, 2005, UNDER AUDITOR'S FILE NO. 200505260107, RECORDS OF  
SKAGIT COUNTY, WASHINGTON.  
SITUATED IN SKAGIT COUNTY, WASHINGTON.

Assessor's Property Tax Parcel/Account Number: 350518-2-003-0007/ P39369  
350518-004-0400/ P118778

SUBJECT TO: See Exhibit "A" attached hereto.


Dated: 7-20-05

  
JOHN A. LANGE

  
GAYLE LANGE

#3870  
SKAGIT COUNTY WASHINGTON  
REAL ESTATE EXCISE TAX

JUL 20 2005

Amount Paid \$ 23681.28  
By Skagit Co. Treasurer  
Deputy 


STATE OF Washington

) ss.


COUNTY OF Snohomish

I certify that I know or have satisfactory evidence that JOHN A. LANGE and GAYLE LANGE is/are the  
person(s) who appeared before me, and said person(s) acknowledged that he/she/they signed this  
instrument and acknowledged it to be his/her/their free and voluntary act for the uses and purposes  
mentioned in this instrument.

Dated: 20th day of July, 2005

  
ROBERT M. LIVESAY

Notary Public in and for the State of Washington  
residing at MARYSVILLE  
My Commission Expires: 06/09/09



## EXHIBIT "A"

1. Easement, including the terms and conditions thereof, disclosed by instrument(s);  
Recorded: February 26, 1935  
Auditor's No(s).: 267764, records of Skagit County, Washington  
In favor of: Drainage District No. 14 of Skagit County Washington  
For: Right of way for drainage ditch purposes. Together with right of ingress and egress  
Affects: Portion in the Southwest Quarter of the Northeast Quarter and other property
2. Easement, including the terms and conditions thereof, granted by instrument(s);  
Recorded: June 20, 1945  
Auditor's No(s).: 381240, records of Skagit County, Washington  
In favor of: Puget Sound Power & Light Company  
For: Electric transmission and/or distribution line, together with necessary appurtenances  
Affects: Portion in Southeast Quarter of the Northwest Quarter
3. Easement, including the terms and conditions thereof, granted by instrument(s);  
Recorded: June 6, 1946 and July 17, 1946  
Auditor's No(s).: 392628 and 394047, records of Skagit County, Washington  
In favor of: The United States of America  
For: One or more lines of electric power transmission structures and appurtenant signal lines  
Affects: A strip of land 125.0 feet in width, the boundaries of said strip lying 62.5 feet distant from, on each side of, and parallel with the survey line of the Arlington-Bellingham Transmission line as now located and staked
4. Easement, including the terms and conditions thereof, disclosed by instrument(s);  
Recorded: September 14, 1956  
Auditor's No(s).: 541476, records of Skagit County, Washington  
In favor of: Pacific Northwest Pipeline Corporation  
For: Constructing, maintaining, etc. pipeline or pipelines  
Affects: Portion in the Southwest Quarter of the Northeast Quarter and other property
5. Easement, including the terms and conditions thereof, disclosed by instrument(s);  
Recorded: November 26, 1956  
Auditor's No(s).: 544543, records of Skagit County, Washington  
In favor of: Cascade Natural Gas Corporation  
For: Constructing, maintaining, etc. Pipeline or pipelines  
Affects: Portion in the Southwest Quarter of the Northeast Quarter and other property

Said instrument was corrected by instrument dated August 3, 1957, and recorded September 9, 1957, under Auditor's File No. 555867, records of Skagit County, Washington.

6. Easement, including the terms and conditions thereof, granted by instrument(s);  
Recorded: June 19, 1963  
Auditor's No(s).: 637410, records of Skagit County, Washington  
In favor of: United States of America  
For: Electric transmission and/or distribution line, together with necessary appurtenances  
Affects: Portion lying within a strip of land 137.5 feet in width and lying on the Northeasterly side of, running parallel with and adjoining the existing 125 foot right of way of the Bonneville Power Administration's Arlington-Bellingham transmission line



200507200160  
Skagit County Auditor

7. Easement, including the terms and conditions thereof, granted by instrument(s);  
Recorded: August 7, 1963  
Auditor's No(s).: 639321, records of Skagit County, Washington  
In favor of: The United States of America  
For: One or more lines of electric power transmission structures and appurtenant signal lines  
Affects: A strip of land 137.5 feet in width, the boundaries of said strip lying 62.5 feet distant Easterly from and 75.0 feet distant Westerly from, and parallel with said survey line for the Snohomish-Blaine No. 1 Transmission line as said survey line being now located and staked
8. Easement, including the terms and conditions thereof, granted by instrument(s);  
Recorded: January 30, 1969  
Auditor's No(s).: 722786, records of Skagit County, Washington  
In favor of: United States of America  
For: Electric transmission and/or distribution line, together with necessary appurtenances  
Affects: A strip of land 262.5 feet in width, lying 75 feet Northeasterly from and 187.5 feet Southwesterly from and parallel with the survey line of the Bonneville Power Administration's Snohomish-Blaine No. 1 transmission line.
9. Easement, including the terms and conditions thereof, granted by instrument(s);  
Recorded: November 5, 1979  
Auditor's No(s).: 7911050071, records of Skagit County, Washington  
In favor of: Present and future owners of land  
For: Ingress, egress and utilities  
Affects: A 60-foot strip of land in the portion of the Southeast Quarter of the Northwest Quarter
10. Easement, including the terms and conditions thereof, granted by instrument(s);  
Recorded: April 18, 1990  
Auditor's No(s).: 9004180059, records of Skagit County, Washington  
In favor of: Puget Sound Power & Light Company  
For: Electric transmission and/or distribution line, together with necessary appurtenances  
Affects:

Commencing at the Northwest corner of the above described Parcel A;  
Thence South 00°38'43" East a distance of 279.87 feet along the West line thereof to the center of an existing transmission line and the true point of beginning of this centerline description;  
Thence South 55°26'45" East a distance of 273.58 feet;  
Thence South 40°20'02" East a distance of 867.53 feet to a point on the Northerly line of the Northern Pacific Railway right-of-way and the terminus of this centerline description.

Right-of-Way No. 2: (For overhang or undergrounding of Facilities only)

Commencing at the Northeast corner of the above-described parcel B;  
Thence North 89°33'49" West a distance of 431.05 feet along the North line thereof to the center of an existing transmission line and the true point of beginning of this centerline description;  
Thence South 55°26'45" East a distance of 28.53 feet to a point on the South line of the above-described Parcel B and the terminus of this centerline description.

The above described easements to be either lengthened or shortened accordingly to intersect with the above described properties.

11. Easement, including the terms and conditions thereof, created by instrument(s);  
Recorded: July 5, 2002  
Auditor's No(s).: 200207050100, records of Skagit County, Washington  
In favor of: Northwest Pipeline Corporation  
For: Pipeline and related rights  
Affects: Portion of the Northeast Quarter



200507200160  
Skagit County Auditor

12. Easement, including the terms and conditions thereof, created by instrument(s);  
Recorded: July 25, 2002  
Auditor's No(s): 200207250019, records of Skagit County, Washington  
In favor of: John A. Lange and Gayle Lange  
For: Utilities, Drainage, Sewer lines, etc.  
Affects: Said premises and other property
13. Easement, including the terms and conditions thereof, granted by instrument(s);  
Recorded: April 7, 2003  
Auditor's No(s): 200304070119, records of Skagit County, Washington  
In favor of: Puget Sound Energy, Inc.  
For: Electric transmission and/or distribution line, together with necessary appurtenances
14. Agreement, including the terms and conditions thereof; entered into;  
By: Betty Bolton  
And Between: TNT Construction, Inc.  
Recorded: June 11, 1980  
Auditor's No.: 8006110010, records of Skagit County, Washington  
Providing: Usage of access road
15. Agreement, including the terms and conditions thereof; entered into;  
By: Northwest Pipeline Corporation  
And Between: John A. Lange and Gayle Lange  
Recorded: October 10, 2001  
Auditor's No.: 200110100109, records of Skagit County, Washington  
Providing: Authorization for specific encroachment  
Affects: Portion in the Southwest Quarter of the Northeast Quarter
16. Agreement, including the terms and conditions thereof; entered into;  
By: John A. Lange and Joy G. Lange  
And Between: North County Bank  
Recorded: January 22, 2002  
Auditor's No.: 200201220096, records of Skagit County, Washington  
Providing: Hazardous Substances Agreement  
Affects: Said premises and other property
17. Agreement, including the terms and conditions thereof; entered into;  
By: City of Sedro-Woolley, a Washington Municipal Corporation  
And Between: SW-Land Company, LLC, a Washington Limited Partnership, et al  
Recorded: April 2, 2002  
Auditor's No.: 200204020058, records of Skagit County, Washington
18. Agreement, including the terms and conditions thereof; entered into;  
By: City of Sedro Woolley, et al  
And Between: City of Sedro Woolley, et al  
Recorded: May 7, 2003  
Auditor's No.: 200305070171, records of Skagit County, Washington  
Providing: Development conditions and provisions
19. Agreement, including the terms and conditions thereof; entered into;  
By: Sauk Mountain Village, L.L.C., et al  
And Between: City of Sedro Woolley, et al  
Recorded: May 7, 2003  
Auditor's No.: 200305070172, records of Skagit County, Washington  
Providing: Development conditions and provisions
20. Agreement, including the terms and conditions thereof; entered into;  
By: John and Gayle Lange, et al  
And Between: City of Sedro Woolley, et al  
Recorded: June 9, 2003  
Auditor's No.: 200306090031, records of Skagit County, Washington  
Providing: Development conditions and provisions

AMENDED by instrument(s):

Recorded: June 30, 2003

Auditor's No(s): 200306300001, records of Skagit County, Washington



200507200160

Skagit County Auditor

21. Agreement, including the terms and conditions thereof; entered into;  
By: City of Sedro Woolley  
And Between: Dukes Hill, L.L.C. a Washington limited liability company, et al  
Recorded: January 29, 2004  
Auditor's No.: 200402030145, records of Skagit County, Washington  
Providing: Development Agreement regarding obligations arising from Development Approval  
Affects: Said premises and other property

Said instrument is a re-recording of instrument (s);

Recorded: February 2, 2004

Auditor's File No(s): 200401290098, records of Skagit County, Washington

22. Easement delineated on the face of said plat;  
For: Utilities  
Affects: Exterior 10 feet adjacent to street
23. Easement contained in Dedication of said plat;  
For: All necessary slopes for cuts and fills  
Affects: Any portions of said premises which abut upon streets, avenues, alleys and roads
24. Easement delineated on the face of said plat;  
For: 30 foot buffer setback and drainage easement  
Affects: The Southeasterly 30 feet of lots 34, 35, 36, 37, 38, 39, 40 and 41
25. Easement delineated on the face of said plat;  
For: Utilities  
Affects: The Southwesterly portion of Lot 3 and the Northeasterly portion of Lot 4
26. Easement provisions contained on the face of Sauk Mountain View Estates South, Phase I, as follows:

Easements are granted to Sauk Mt. View Estates South Homeowners Association, its successors and assigns, the perpetual right, privilege and authority enabling the Grantee to do all things necessary or proper in the construction and maintenance of stormwater utilities or related facilities, including the right to construct, operate, maintain, inspect, improve, remove, restore, alter, replace, relocate, connect to and locate at any time a pipe or pipes, ditches, conveyances, ponds and other facilities over, across, along, in and under the lands as shown on this plat, together with the right of ingress to and egress from said lands across adjacent lands of the Grantor. Also, the right to cut and/or trim all brush or other growth standing or growing upon the land of the Grantor, which, in the opinion of the Sauk Mt. View Estates South Homeowners Association, constitutes a menace or danger to said line(s) or to persons or property by reason of proximity to the line(s).

Grantor, its heirs, successor or assigns hereby conveys and agrees not to construct or permit to be constructed structures of any kind on the easement area without written approval of the Sauk Mt. View Estates South Homeowners Association. Grantor shall conduct its activities and all other activities on Grantor's property so as not to interfere with, construct or endanger the usefulness of any improvements or other facilities, now or hereafter, maintained upon the easement or in any way interfere with, obstruct or endanger the City's use of the easement.

The Sauk Mt. View Estates South Homeowners Association may assign its rights under this easement to any municipality, public district or other entity.



200507200160

Skagit County Auditor

27. Easement provisions contained on the face of said plat, as follows:

A 20 foot strip of land for access purposes to the golf course detention and water quality facility, being 10 feet on either side of the following described centerline:

Commencing at the Southernmost point of the centerline of Arrezo Drive as dedicated within the plat of Sauk Mountain View Estates South, a Planned Residential Development Phase I, and recorded under Auditor's File No. 200306090032, records of Skagit County, Washington;

Thence South 01°07'43" East, 472.64 feet to a point of curvature;

Thence along a curve to the left having a radius of 145.00 feet through a central angle of 33°21'13", an arc length of 84.41 feet;

Thence South 40°53'38" West, 118.70 feet;

Thence South 49°06'22" East, 17.00 feet to the point of beginning of said access easement centerline;

Thence South 40°53'38" West, 117.33 feet;

Thence South 50°35'04" East, 4.92 feet to a point of curvature;

Thence along the arc of a curve to the right having a radius of 50.00 feet through a central angle of 47°03'09" an arc length of 41.06 feet to a point of tangency;

Thence along said tangent South 03°31'55" East, 101.02 feet;

Thence South 41°00'06" East, 337.84 feet;

Thence continuing South 41°00'06" East, 64.41 feet to the termination point of said access easement centerline.

28. Easement provisions contained on the face of said plat, as follows:

A non-exclusive easement for a non-motorized public trail to the City of Sedro-Woolley a 20 foot strip of land for trail purposes, being 10 feet on either side of the following described centerline:

Commencing at the Northwest corner of Lot 1 in the Plat of Sauk Mountain View Estates South, a Planned Residential Development Phase 1, as recorded under Auditor's File No. 200306090032, records of Skagit County, Washington;

Thence South 88°18'58" West, 93.56 feet to the point of beginning of said easement centerline;

Thence South 01°24'34" West, 101.65 feet;

Thence South 05°05'21" East, 80.82 feet;

Thence South 00°24'26" West, 197.59 feet;

Thence South 04°20'33" West, 121.11 feet;

Thence South 01°27'43" East, 42.39 feet;

Thence South 04°39'15" East, 147.85 feet to a point of curvature;

Thence along the arc of a curve to the left having a radius of 100.00 feet through a central angle of 45°55'49", an arc length of 80.16 feet to a point of tangency;

Thence along said tangent South 50°35'04" East, 59.02 feet;

Thence North 40°53'38" East, 117.33 feet;

Thence South 40°53'58" West, 117.33 feet;

Thence South 50°35'04" East, 4.92 feet to a point of curvature of a curve to the right having a radius of 50 feet through a central angle of 47°03'23" and arch length of 41.06 feet to a point of tangency;

Thence South 03°31'55" East, 101.02 feet;

Thence South 41°00'06" East, 337.84 feet;

Thence continuing South 41°00'06" East, 64.41 feet to the termination point of said easement centerline;

TOGETHER WITH an easement for ingress and egress over adjacent property for maintenance purposes.



200507200160  
Skagit County Auditor

7/20/2005 Page

6 of

9 3:45PM

29. Easement provisions contained on the face of said plat, as follows:

Easements are granted to the City of Sedro-Woolley, Washington, a municipal corporation, its successors and assigns, the perpetual right, privilege and authority enabling the City to do all things necessary or proper in the construction and maintenance of sewer, stormwater and communication line(s), and other municipal and public utilities or related facilities, including the right to construct, operate, maintain, inspect, improve, remove, restore, alter, replace, relocate, connect to and locate at any time a pipe or pipes, line or sewer, stormwater, and communication lines or other municipal and public facilities or other similar public services over, across, along, in and under the lands as shown on this Plat, together with the right of ingress to and egress from said lands across adjacent lands of the Grantor; also, the right to cut and/or trim all brush or other growth standing or growing upon the land of the Grantor which, in the opinion of the City, constitutes a menace or danger to said line(s) or to persons or property by reason of proximity to the line(s). The Grantor agrees that title to all brush, other vegetation or debris trimmed, cut and removed from the easement pursuant to this agreement is now vested in the City.

Grantor, its heirs, successors or assigns, hereby conveys and agrees not to construct or permit to be constructed structures of any kind on the easement area without written approval of the City Public Works Director. Grantor shall conduct its activities and all other activities on Grantor's property so as not to interfere with, obstruct or endanger the usefulness of any improvements or other facilities, now or hereafter maintained upon the easement or in any way interfere with, obstruct or endanger the City's use of the easement.

Grantee may assign the rights under this easement by agreement, assignment, franchise or other device to any public or privately owned utility.

30. Note on the face of said plat;

#### COVENANTS, CONDITIONS AND RESTRICTIONS

This plat of Sauk Mountain View Estates South – Phase 3, a Planned Residential Development, is subject to the same covenants, conditions and restrictions as were recorded for the plat of Sauk Mountain View Estates South – a Planned Residential Development, under Auditor's File No. 200306090033, records of Skagit County, Washington, AND AS AMENDED and FILED under Auditor's File No. 200306300001, records of Skagit County, Washington.

31. Building setback line(s) delineated on the face of said plat.
32. An open space covenant over tract a is conveyed to the City of Sedro Woolley transferring remaining development rights to the City. Tract A shall be maintained as lawn, field or native vegetation, subject to easements and restrictions of record.

Tract A – East – is hereby dedicated and quit claimed in fee to the SMVE-South Homeowners Association. Subject to easements and covenants of record. The association will maintain as a usable open space walking area and for passive recreational use. Tract A (Common Area).

Tract A – West – is hereby dedicated and quit claimed in fee to the SMVE-South Homeowners Association. Subject to easements and covenants of record. This area to be maintained in its existing natural condition. Native vegetation to remain.



200507200160  
Skagit County Auditor

33. Exceptions and reservations contained in Deed whereby the Grantor excepts and reserves all oils, gases, coal, ores, minerals, fossils, etc., and the right of entry for opening, developing and working mines, etc., provided that no rights shall be exercised until provision has been made for full payment of all damages sustained by reason of such entry;

**Together With** the right, upon paying reasonable compensation, to acquire rights of way for transporting and moving products from other lands, contained in Deed

From: The Wolverine Company

Recorded: June 28, 1908

Auditor's No.: Volume 68 of Deeds, page 357, records of Skagit County, Washington

To: Frank Benecke and Marie Benecke, husband and wife

As Follows: Excepting however, from the operation of this deed and reserving unto the said party of the first party, its successors and assigns, all mineral and mineral oils in or under any of said lands, whether said minerals or mineral oils are now known, or part of the first part, its successors or assigns, in, to or upon the surface of any of said lands.

Affects: Portion lying within Southwest Quarter of the Northeast Quarter

34. Exceptions and reservations contained in Deed whereby the Grantor excepts and reserves all oils, gases, coal, ores, minerals, fossils, etc., and the right of entry for opening, developing and working mines, etc., provided that no rights shall be exercised until provision has been made for full payment of all damages sustained by reason of such entry;

**Together With** the right, upon paying reasonable compensation, to acquire rights of way for transporting and moving products from other lands, contained in Deed

Recorded: July 28, 1908

Auditor's No.: 68626, records of Skagit County, Washington

Executed By: The Wolverine Company

Affects: Portion in the Southwest Quarter of the Northeast Quarter

As Follows: Excepting and reserving unto grantor, its successors and assigns, all mineral and mineral oils in, or under any of said lands, whether said mineral or mineral oils are now known, or shall hereafter be discovered; without however any right in, to or upon the surface of any of said lands

35. Exceptions and reservations as contained in Deed;

From: C.A. Wicker, a bachelor

Recorded: September 26, 1912

Auditor's No.: 93017, records of Skagit County, Washington

As Follows: Excepting and reserving all minerals, oils, gases and fossils in or upon said premises and the right to enter said premises for any purpose incidental to the prospecting, mining, or extracting the same from said premises, provided, however, that the said party of the second part, his heirs, administrators and assigns shall be compensated for all damage done to the surface and soil of said land, and the improvements thereon.

36. Exceptions and reservations contained in Deed whereby the Grantor excepts and reserves all oils, gases, coal, ores, minerals, fossils, etc., and the right of entry for opening, developing and working mines, etc., provided that no rights shall be exercised until provision has been made for full payment of all damages sustained by reason of such entry;

**Together With** the right, upon paying reasonable compensation, to acquire rights of way for transporting and moving products from other lands, contained in Deed

From: Skagit Realty Company

Recorded: October 23, 1915

Auditor's No.: 110291, records of Skagit County, Washington

Affects: Portion in the Southeast Quarter of the Northwest Quarter

As Follows: Excepting and reserving, however, all mineral and mineral oils in or under any of said land, without, however, any right in, to or upon the surface of any of said land

37. Exceptions and reservations as contained in instrument;

Recorded: July 31, 1968

Auditor's No.: 716483, records of Skagit County, Washington

From: Northern Pacific Railway Company, a corporation

Affects: A portion of subject property



200507200160

Skagit County Auditor



38. Terms, conditions, and restrictions of that instrument entitled City of Sedro-Woolley Ordinance No. 1418-02;  
Recorded: March 29, 2002  
Auditor's No(s): 200203290182, records of Skagit County, Washington
39. Covenants, conditions, restrictions, and easements contained in declaration(s) of restriction, but omitting any covenant or restrictions, if any, based upon race, color, religion, sex, sexual orientation, familial status, marital status, disability, handicap, national origin, ancestry, or source of income, as set forth in applicable state or federal laws, except to the extent that said covenant or restriction is permitted by law;  
Recorded: June 9, 2003  
Auditor's No(s): 200306090033, records of Skagit County, Washington  
Executed By: John and Gayle Lange
40. Assessments or charges and liability to further assessments or charges, including the terms, covenants, and provisions thereof, disclosed in instrument(s);  
Recorded: June 9, 2003  
Auditor's No(s): 200306090033, records of Skagit County, Washington  
Imposed By: Sauk Mt. View Estates South Homeowners Association
41. Declaration of Easement for Drainage and the terms and conditions thereof recorded under Auditor's File No. 200507200 156.
42. Declaration of Easement for Drainage and the terms and conditions thereof recorded under Auditor's File No. 200507200 157.
43. Declaration of Easement for Grading and the terms and conditions thereof recorded under Auditor's File No. 200507200 158.
44. Declaration of Easement for Grading and the terms and conditions thereof recorded under Auditor's File No. 200507200 159.

- END OF EXHIBIT "A" -



200507200160  
Skagit County Auditor