


MY WAY LINE TABLE		
LINE	BEARING	DISTANCE
L1	N 77°11'29" W	44.89'
L2	N 62°23'46" W	53.92'
L3	N 64°29'35" W	112.89'
L4	N 55°00'59" W	190.95'
L5	N 45°50'11" W	102.65'
L6	N 16°50'53" W	62.00'
L7	N 02°35'32" E	146.50'

PRIVATE ROAD LINE TABLE		
LINE	BEARING	DISTANCE
L1	S 26°10'52" E	50.34'
L2	S 03°45'54" W	51.65'
L3	S 24°10'07" E	76.42'
L4	S 43°12'31" E	212.36'
L5	S 34°05'44" E	271.27'
L6	S 29°31'46" E	125.97'
L7	S 17°52'55" E	176.84'
L8	S 55°18'56" E	122.12'



CONSENT
KNOW ALL PERSONS BY THESE PRESENTS THAT THE UNDERSIGNED SUBDIVIDERS HEREBY CERTIFY THAT THIS SHORT PLAT IS MADE AS THEIR FREE AND VOLUNTARY ACT AND DEED.
Peter J. Poschel
PETER J. POSCHEL
RONALD SCHULTZ
GENERAL PARTNER

ACKNOWLEDGMENTS
STATE OF WASHINGTON }
COUNTY OF SKAGIT } SS.
ON THIS 21st DAY OF April 2005
BEFORE ME, THE UNDERSIGNED, A NOTARY PUBLIC IN AND FOR THE STATE OF WASHINGTON, DULY COMMISSIONED AND SWORN, PERSONALLY APPEARED Ronald Schultz & Peter J. Poschel TO ME KNOWN TO BE THE INDIVIDUALS DESCRIBED IN AND WHO EXECUTED THE WITHIN INSTRUMENT AND ACKNOWLEDGED THAT THEY SIGNED AND SEALED THE SAME AS THEIR FREE AND VOLUNTARY ACT AND DEED, FOR THE PURPOSES THEREIN MENTIONED.
WITNESS MY HAND AND OFFICIAL SEAL, HERETO AFFIXED THE DAY AND YEAR ABOVE WRITTEN.
NOTARY PUBLIC, RESIDING AT Law, WA.





APPROVALS

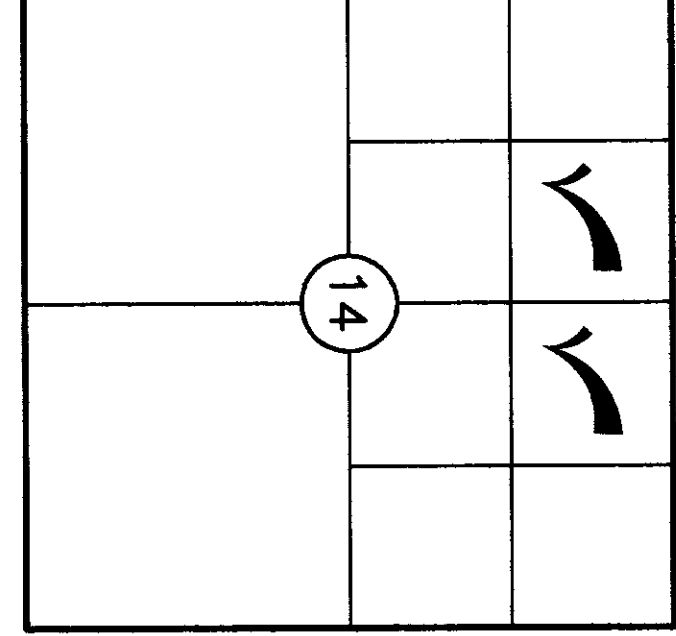
THE WITHIN AND FOREGOING SHORT PLAT IS APPROVED IN ACCORDANCE WITH THE PROVISIONS OF THE SKAGIT COUNTY SHORT PLAT ORDINANCE.
THIS 25th DAY OF May 2005
Chris Kuehn
SHORT PLAT ADMINISTRATOR
Steve Stille
SKAGIT COUNTY ENGINEER

TREASURER'S CERTIFICATE

THIS IS TO CERTIFY THAT ALL TAXES LEVIED WHICH HAVE BECOME A LIEN UPON THE LANDS HEREIN DESCRIBED, HAVE BEEN FULLY PAID AND DISCHARGED ACCORDING TO THE RECORDS OF MY OFFICE INCLUDING TAXES FOR THE CURRENT YEAR OF 2005.
THIS 24th DAY OF May 2005
John Livingston
SKAGIT COUNTY TREASURER



BASIS OF BEARING
RECORD OF SURVEY AS RECORDED IN BOOK 9 OF SURVEYS AT PAGES 51-52, UNDER AUDITOR'S FILE NO. 8910230031. THE NORTH LINE OF THE NORTHEAST QUARTER OF SECTION 14, TWP. 35 N., RGE. 5 E., W.M., BEARS SOUTH 87°33'13" EAST.



SEC. 14, T 35 N, R 5 E, W.M.

SHORT PLAT NUMBER: SP 91-090 DATE: JULY 2002

FOR
NORETEP GENERAL PARTNERSHIP
PORTIONS OF THE NE 1/4 OF THE NW 1/4 AND OF THE NW 1/4 OF THE NE 1/4
SECTION 14, TOWNSHIP 35 NORTH, RANGE 5 EAST, W.M.
SKAGIT COUNTY, WASHINGTON

DWN BY: JUB/PRH DATE: JULY 2002 LEONARD, BOUDINOT AND SKODJUE, INC.
CIVIL ENGINEERS AND LAND SURVEYORS
603 SOUTH FIRST ST., MOUNT VERNON, WA 98273 (360)336-5751
FIELD BOOK: 626 PGS. 9-12 & 25-30 SCALE: 1" = 200'
JOB NO: 91127-A

