

SURVEYOR'S CERTIFICATE
 THIS MAP CORRECTLY REPRESENTS A SURVEY MADE BY ME OR UNDER MY DIRECTION IN CONFORMANCE WITH THE REQUIREMENTS OF THE SURVEY RECORDING ACT AT THE REQUEST OF: DUANE KNAPP IN SEP, 2004

CERTIFICATE NO. 28023

RECORDING CERTIFICATE

FILED FOR RECORD AT THE REQUEST OF DUANE KNAPP
 THIS PLAT DAY OF October 2004 AT 2:40 AM AND RECORDED UNDER AUDITOR'S FILE NO. 200410130185 RECORDS OF SKAGIT COUNTY, WASHINGTON.
Abanna Brumwell COUNTY AUDITOR



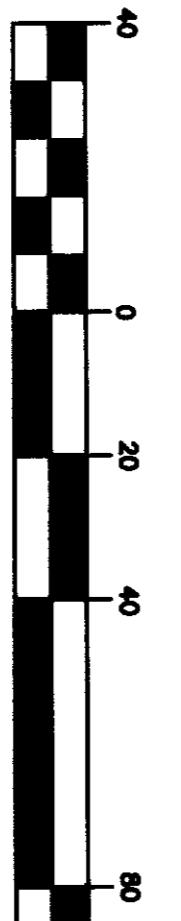
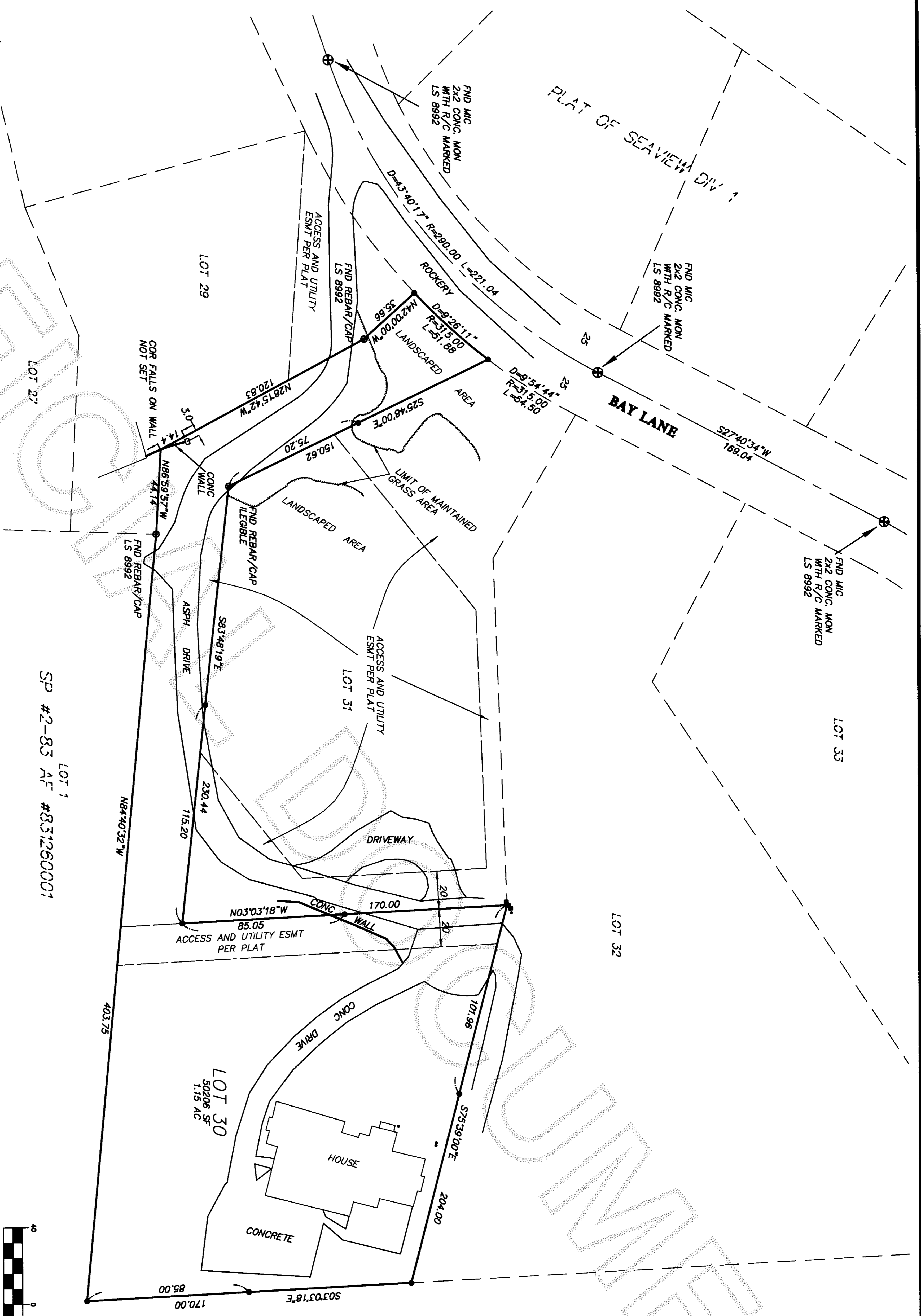
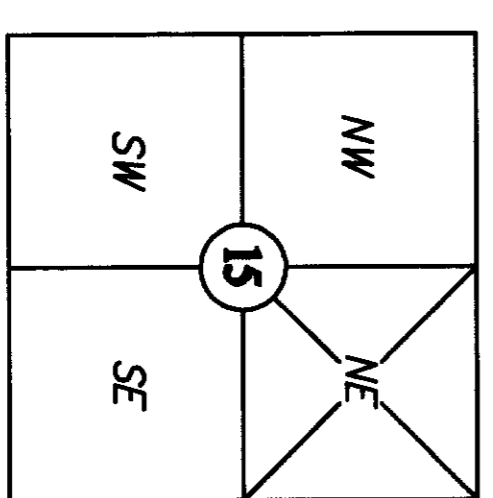
NORTHWEST DATUM & DESIGN
 CIVIL ENGINEERING AND SURVEYING SOLUTIONS

160 CASCADE PLACE, SUITE 102
 BURLINGTON, WASHINGTON, 98233
 PH: (360) 404-2020 FAX: (360) 404-2021

RECORD OF SURVEY

Lot 30, Plat of Seaview, Div 3
 SURVEY in a portion of the NE 1/4 of the NE 1/4 of Section 15, T. 34 N., R. 1 E. WM
 for:
Duane Knapp
 in Anacortes, Washington

Section 15, T 34 N, R 1 E
 Skagit County, Washington



NORTH

GRAPHIC SCALE

SURVEY INSTRUMENTATION
 THEODOLITE: GEOMETER 610
 SERIAL 61010236, STD DEV .3",
 EDM ± (5MM + 5PPM)

SURVEYING PROCEDURE
 FIELD TRAVERSE:
 LINEAR AND ANGULAR MEASUREMENTS MEET OR EXCEED STANDARDS SET IN WAC 332-130-090

LEGAL DESCRIPTION
 LOT 30, PLAT OF SEAVIEW DIV. 3, IN VOLUME 14 OF PLATS PAGES 99 & 100, RECORDS OF SKAGIT COUNTY, WASHINGTON
BASIS OF BEARING
 PLAT OF SEAVIEW DIV. 3, IN VOLUME 14 OF PLATS PAGES 99 & 100, RECORDS OF SKAGIT COUNTY, WASHINGTON

SP #2-83 AF #831260001

200410130185
 Skagit County Auditor
 1 of 1
 10/13/2004 Page 1 of 1
 2:40PM