

3/4" Diameter Pipe
in Monument Case
9th St. & "L" Ave.

200408270067
Skagit County Auditor
8/27/2004 Page 1 of 1 11:23AM

Auditor's Certificate

Filed for record this 27 day of August, 2004
at 11:23 AM at the request of Parrish Land Surveying.
Norma Brunell
Deputy County Auditor
Cathy Audick
County Auditor



Survey Notes

This survey has been prepared from a closed random traverse using an electronic instrument measuring angles to 3 second of arc and distances rounded to hundredths of feet.

The purpose of this survey has been to locate and describe the boundaries of lots 17-20 as shown and to set monuments to mark the boundaries of lots 17 and 18.

Land Description

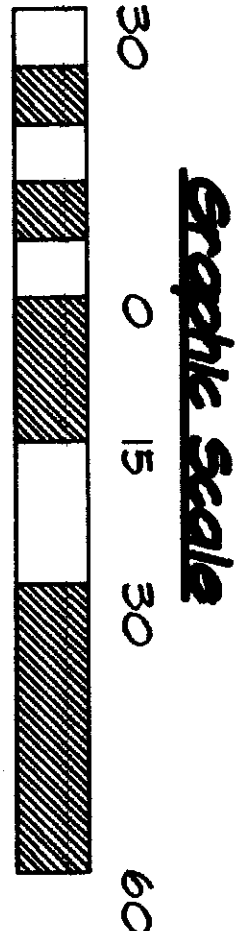
Auditor's File Number 9905240056
Lots 17, 18, 19 and 20, Block 114, "Map of the City of Anacortes, Washington," as per plat recorded in Volume 2 of Plats, page 4, records of Skagit County, Washington.

Surveyor's Certificate

This map correctly represents a survey made by me or under my direction in conformance with the requirements of the survey recording act at the request of Teresa J. Pelletier, of Skagit County, in August, 2004.

Certificate no.
LS 24535

Robert F. Parrish




Record of Survey

Prepared at the request of

Teresa Pelletier

1402 11th Street, Parcel Number 55736, City of Anacortes, Washington
Fidalgo Island, Skagit County, Washington



JOB NO.: 408-154
CADD BY: RP
CHK BY: B
BK REF: 12
SCALE: 1" = 30'
DATE: 8-21-04

Parrish Land Surveying

142 BLOSSOM LANE, PORT TOWNSEND, WASHINGTON 98365
ANACORTES (360) 588-1467 - parrish@ockland.com

10th Street

S84°21'31"E
379.94

Tack in Concrete in
Monument Case

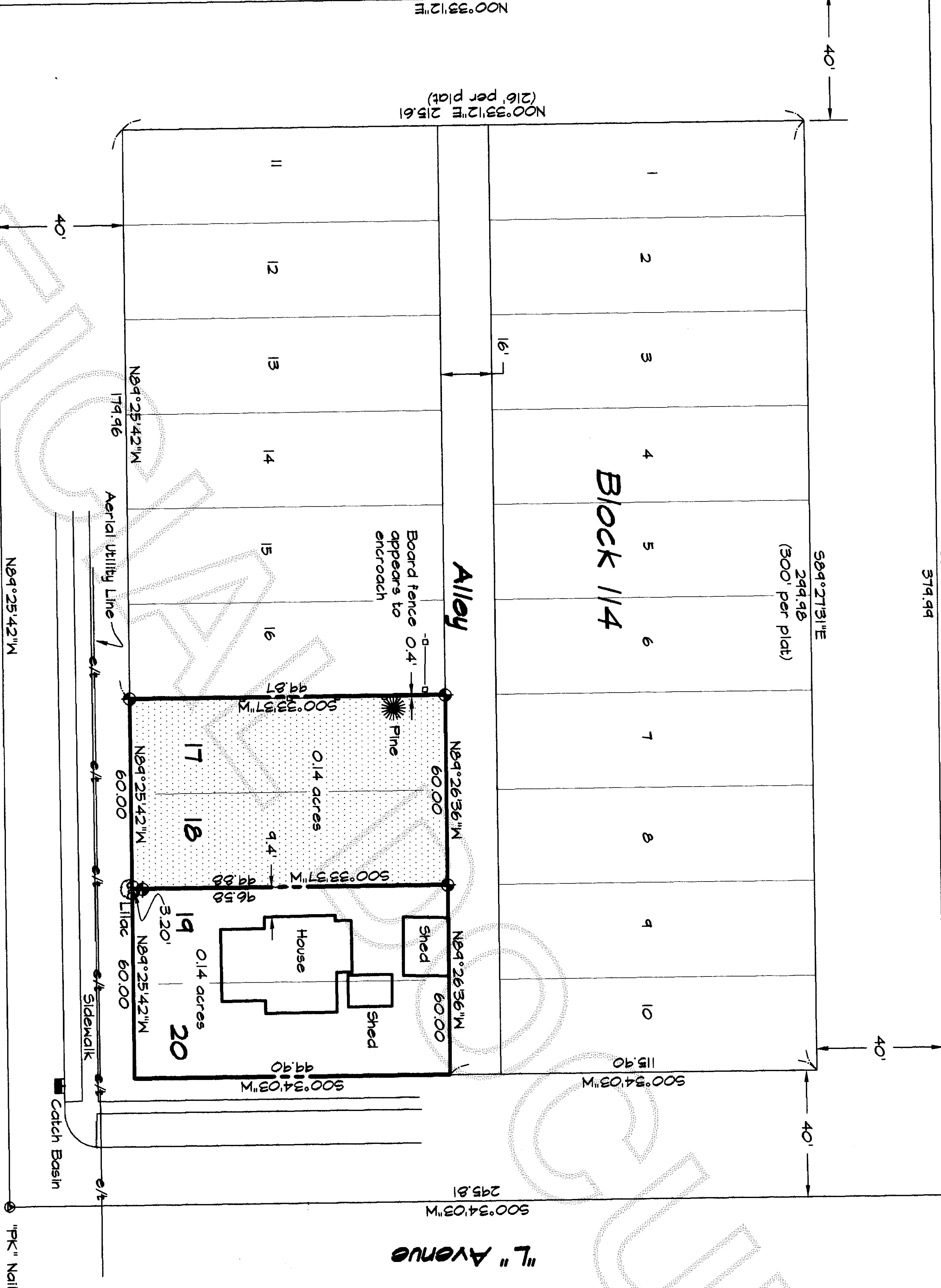
S84°21'31"E
249.48
(300' per plat)

Block 114

Alley

"K" Avenue
N00°33'12"E 215.61
(216' per plat)

"L" Avenue
S00°34'03"W 295.81



11th Street

Base Meridian

Tack in Concrete in
Monument Case
(no lid)

- Rebar & Cap
"Parrish, LS 24535"