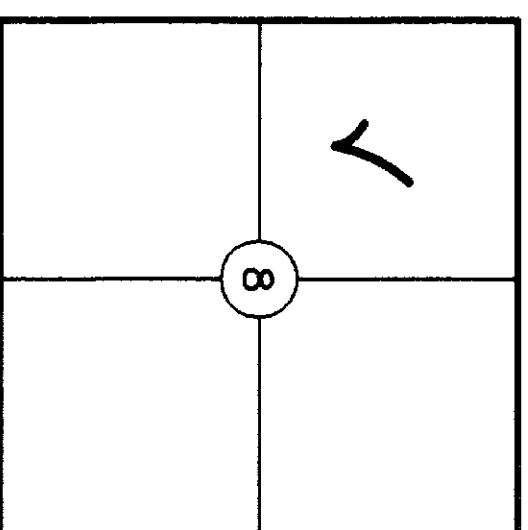
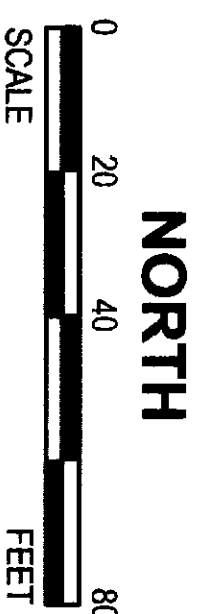


NOTES

1. THIS SURVEY WAS PERFORMED IN THE FIELD USING A LEICA TOA1105 ELECTRONIC DISTANCE MEASURING THEODOLITE.
2. THIS SURVEY WAS PERFORMED WITHOUT THE BENEFIT OF A CURRENT TITLE REPORT. THIS SURVEY DOES NOT PURPORT TO SHOW ALL EASEMENTS, RESTRICTIONS, RESERVATIONS, PROVISIONS, COVENANTS OR CONDITIONS WHICH MAY AFFECT THE PARCELS SHOWN HEREON.
3. BASIS OF BEARING: CENTERLINE OF HOLIDAY BOULEVARD BETWEEN MONUMENTS SHOWN HEREON BEARS N.43°03'28" W. AS SHOWN ON PLAT OF "HOLIDAY HIDEAWAY NO. 1" AS PER PLAT RECORDED IN VOLUME 8 OF PLATS, PAGES 36 THROUGH 42, RECORDS OF SKAGIT COUNTY, WASHINGTON.
4. THIS IS A BOUNDARY SURVEY ONLY. UTILITIES WERE NOT INVESTIGATED.



SEC. 8, T35N, R2E, W.M.

LEGEND

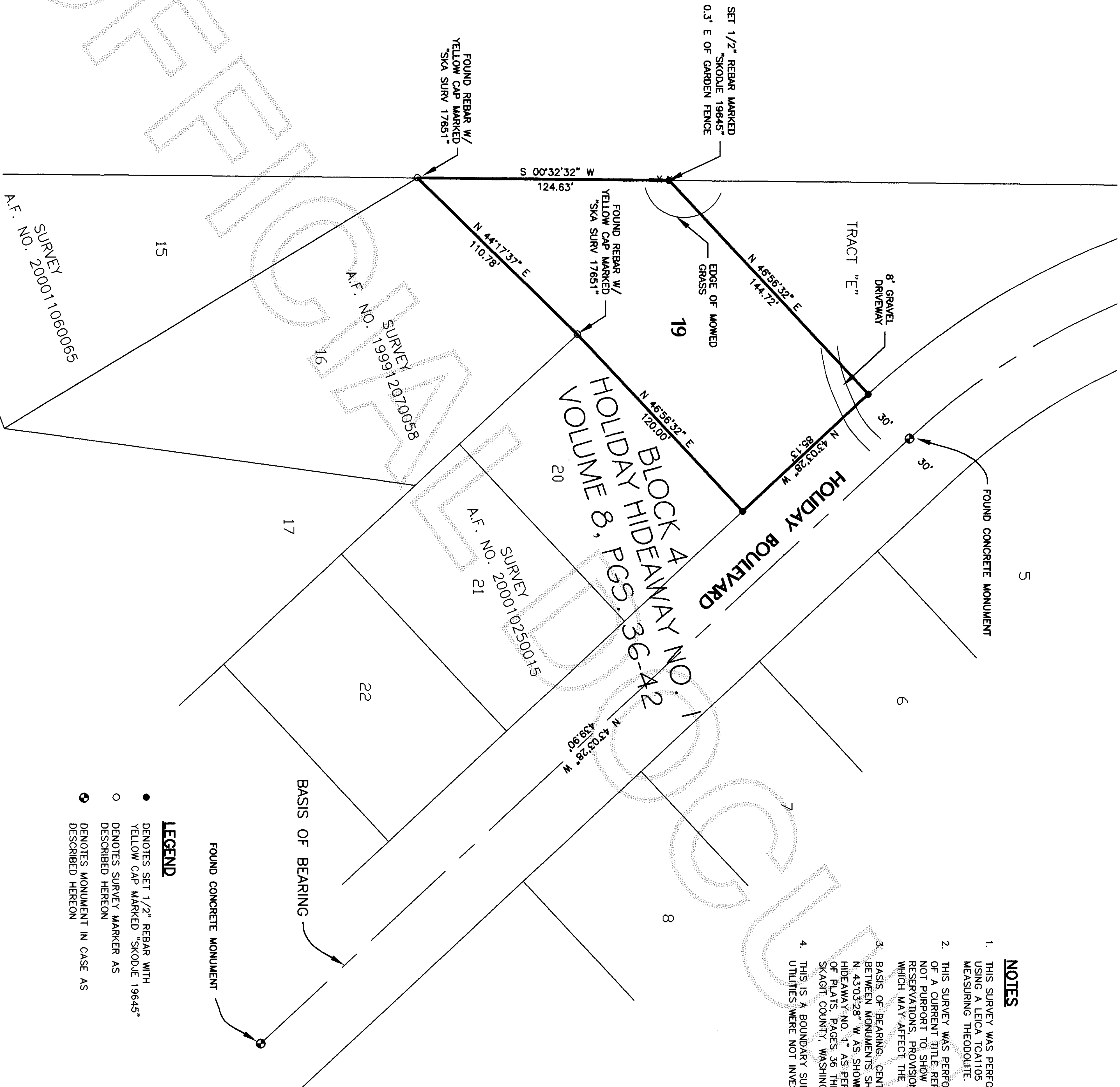
- DENOTES SET 1/2" REBAR WITH YELLOW CAP MARKED "SKODJE 19645"
- DENOTES SURVEY MARKER AS DESCRIBED HEREON
- ◉ DENOTES MONUMENT IN CASE AS DESCRIBED HEREON

LEGAL DESCRIPTION

LOT 19, BLOCK 4, "HOLIDAY HIDEAWAY NO. 1" AS PER PLAT RECORDED IN VOLUME 8 OF PLATS, PAGES 36 THROUGH 42, RECORDS OF SKAGIT COUNTY, WASHINGTON.

LEGAL DESCRIPTION PER STATUTORY WARRANTY DEED AUDITORS FILE NO. 200002040012, RECORDS OF SKAGIT CO. WASH.

SHORE ACRES ADDITION TO GUEMES ISLAND VOL. 7 PG. 90&91



SURVEYOR'S CERTIFICATE

THIS MAP CORRECTLY REPRESENTS A SURVEY MADE BY ME OR UNDER MY DIRECTION IN CONFORMANCE WITH THE REQUIREMENTS OF THE SURVEY RECORDING ACT, AT THE REQUEST OF


SUE ROSS

JEFFREY A. SKODJE, P.L.S.

CERTIFICATE NO. 19645

DATE

6/7/04



AUDITOR'S CERTIFICATE

FILED FOR RECORD THIS 19th DAY OF June 2004, AT 1:51 P.M. AT THE REQUEST OF LEONARD, BOUDINOT AND SKODJE, INC. UNDER AUDITOR'S FILE NUMBER 200406070207

SKAGIT COUNTY AUDITOR

BY REPORT

Jeffrey A. Skodje

RECORD OF SURVEY

FOR

SUE ROSS

PORTION OF THE NW 1/4 OF SECTION 8, TWP. 35 N., RGE. 2 E., WM. SKAGIT COUNTY, WASHINGTON

LEONARD, BOUDINOT and SKODJE, INC.

CIVIL ENGINEERS AND LAND SURVEYORS

603 SOUTH FIRST ST., MOUNT VERNON, WA 98273 (360)336-5751

SCALE: 1" = 40'

JOB NO:

04042