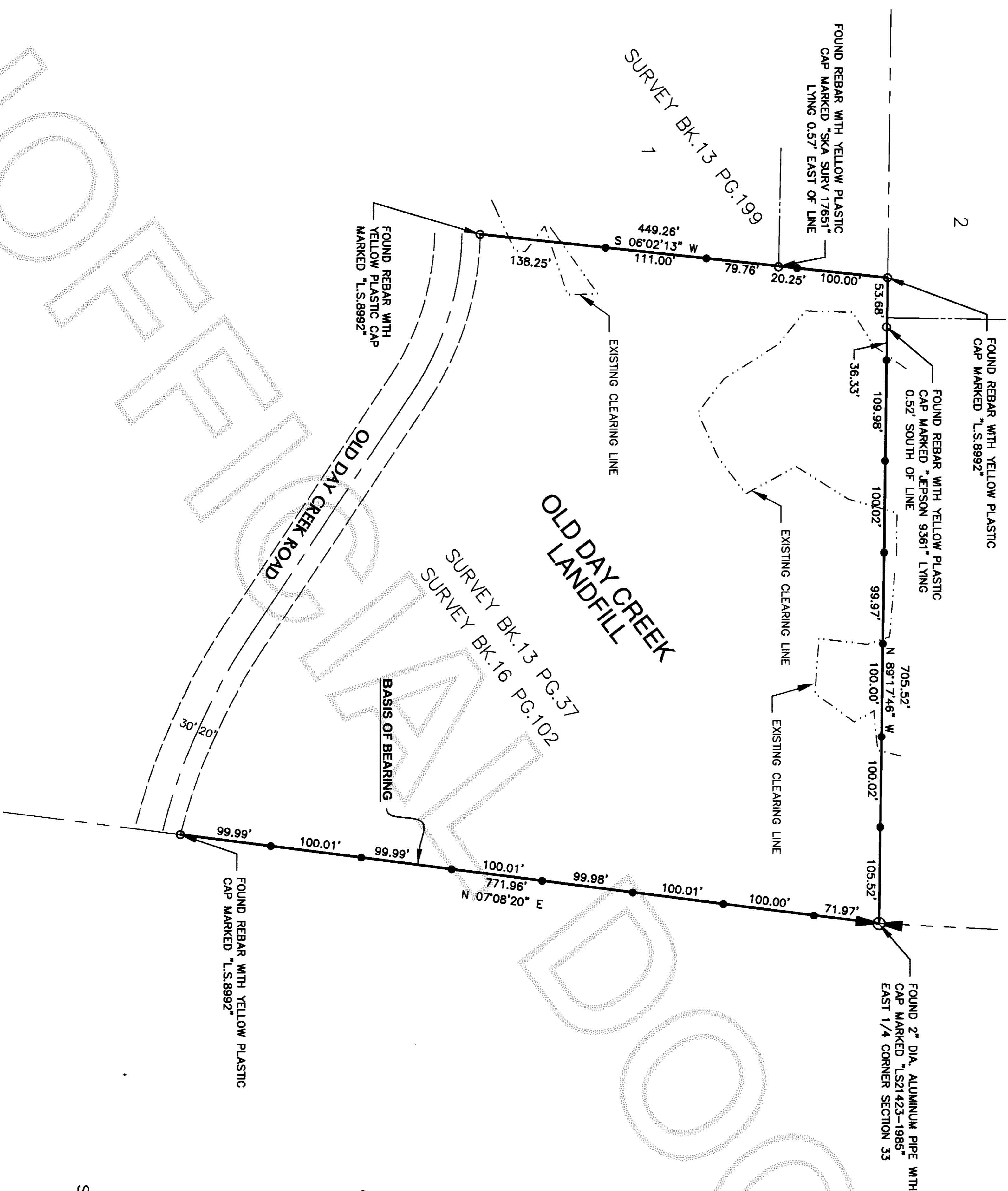


OCCUPATIONAL INDICATORS NOTE

THIS SURVEY HAS DEPICTED OCCUPATIONAL INDICATORS IN ACCORDANCE WITH W.A.C. CH 332.130. THESE OCCUPATIONAL INDICATORS MAY INDICATE A POTENTIAL FOR CLAIMS OF UNWRITTEN TITLE OWNERSHIP. THE LEGAL RESOLUTION OF OWNERSHIP BASED UPON UNWRITTEN TITLE CLAIMS HAS NOT BEEN RESOLVED BY THIS SURVEY.



LEGAL DESCRIPTION

THAT PORTION OF THE EAST HALF OF THE QUARTER NORTHEAST QUARTER OF THE SOUTHEAST QUARTER OF SECTION 33, TOWNSHIP 35 NORTH, RANGE 5 EAST, W.M., COMPRISING APPROXIMATELY 10 ACRES, LYING NORTH OF SKAGIT COUNTY JOE JOHNSON ROAD NO. 284.

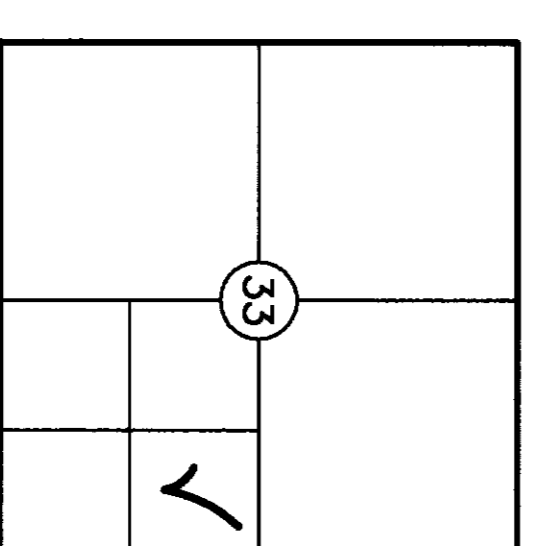
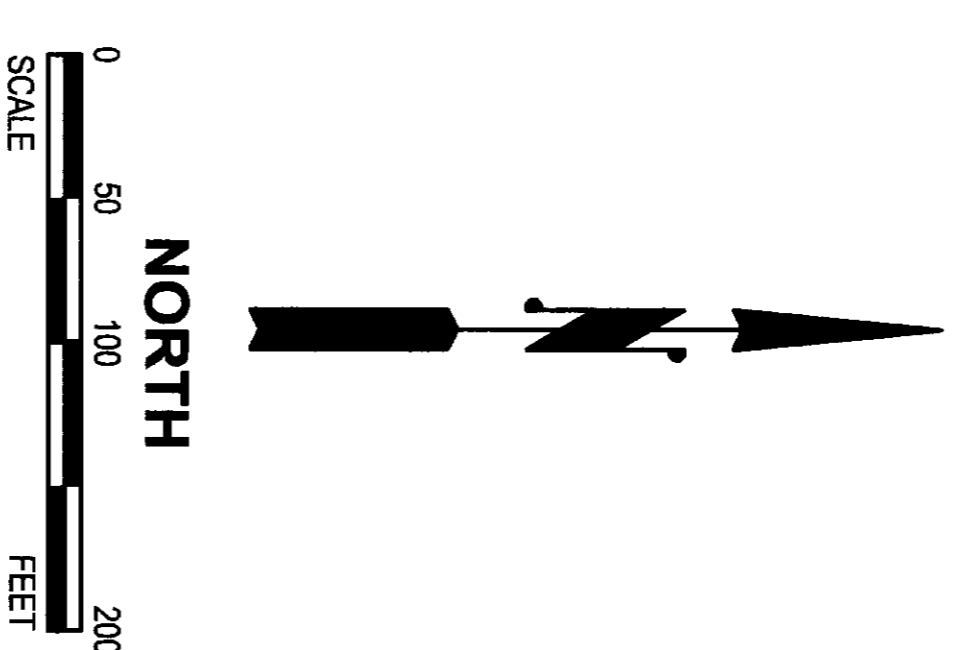
SOURCE OF LEGAL DESCRIPTION IS QUIT CLAIM DEED RECORDED UNDER AUDITOR'S FILE NO. 560340

LEGEND

- DENOTES SET 1/2" REBAR WITH YELLOW CAP MARKED "SKODJE 19645"
- DENOTES SURVEY MARKER AS DESCRIBED HEREON

NOTES

1. THIS SURVEY WAS PERFORMED IN THE FIELD USING A LEICA TOTAL STATION ELECTRONIC DISTANCE MEASURING THEODOLITE.
2. THIS SURVEY WAS PERFORMED WITHOUT THE BENEFIT OF A CURRENT TITLE REPORT. THIS SURVEY DOES NOT PURPORT TO SHOW ALL EASEMENTS, RESTRICTIONS, RESERVATIONS, PROVISIONS, COVENANTS OR CONDITIONS WHICH MAY AFFECT THE PARCELS SHOWN HEREON.
3. BASIS OF BEARING: ASSUMED, ALONG THE LINE BETWEEN THE SOUTHEASTERLY REBAR MARKED "L.S.8992" AND THE ALUMINUM DISK MARKING THE EAST 1/4 CORNER OF SECTION 33, SAID LINE BEARING N 07°08'20" E
4. THIS IS A BOUNDARY SURVEY ONLY. UTILITIES WERE NOT INVESTIGATED.



SEC. 33 T35N, R5E, W.M.

SURVEYORS CERTIFICATE

THIS MAP CORRECTLY REPRESENTS A SURVEY MADE BY ME OR UNDER MY DIRECTION IN CONFORMANCE WITH THE REQUIREMENTS OF THE SURVEY RECORDING ACT, AT THE REQUEST OF

CLIENT - SKAGIT COUNTY PUBLIC WORKS

JEFFREY A. SKODJE, P.L.S.

CERTIFICATE NO. 19645 DATE 5/24/04



AUDITOR'S CERTIFICATE

FILED FOR RECORD THIS 24th DAY OF May 2004 AT 10:34 A.M. AT THE REQUEST OF LEONARD, BOUDINOT & SKODJE, INC. UNDER AUDITOR'S FILE NUMBER 200405260025

N. Boudinot, Skagit County Auditor

By Deputy: J. Skodje

RECORD OF SURVEY

FOR

SKAGIT COUNTY PUBLIC WORKS

IN A PORTION OF THE NE 1/4 OF THE SE 1/4 OF SECTION 33, TOWNSHIP 35 NORTH, RANGE 5 EAST, W.M. SKAGIT COUNTY, WASHINGTON

LEONARD, BOUDINOT & SKODJE, INC. CIVIL ENGINEERS AND LAND SURVEYORS

603 SOUTH FIRST ST., MOUNT VERNON, WA 98273 (360)336-5751

DWN BY: KH DATE: May 2004

FIELD BOOK: 639, PAGES 11-14, 17

SCALE: 1" = 100'

JOB NO.: 04054