


WHEN RECORDED RETURN TO:

John J. White, Jr.  
Livengood, Fitzgerald & Alskog, LLP  
P.O. Box 908, 620 Kirkland Way, Suite 200  
Kirkland, WA 98083-0908

  
200309260166  
Skagit County Auditor  
9/26/2003 Page 1 of 3 12:19PM

**QUIT CLAIM DEED**


**THE GRANTORS,** WILLIAM C. WOODS and JO MAE WOODS, for and in consideration of love and affection, convey and quit claim to DAVID NAKANISHI and KIM MARIE NAKANISHI, a marital community, all right title and interest in the following-described real property situated in Skagit County of the State of Washington, together with all after-acquired title of the grantors therein:


Tax Parcel No. 4106-290-002-0000

Commonly Known as: 5944 Saratoga Lane, Anacortes, WA 98221  
[Formerly known as: 1561 Yokeko, Anacortes WA 98221]  
Legal Description: See Exhibit A attached hereto and incorporated herein  
Abbreviated Legal:

Parcel A: Lot 1 and the N 5-1/2 feet of Lot 2, Block 290, Julius S. Potter's Plat of Fidalgo City  
Parcel B: All Second Class Tidelands as conveyed by the State of Washington  
Parcel C: All that part of Gov. Lot 3, Section 19, Township 34 N, R 2E, lying S of N line of S 35 feet of vacated Cullum Street

Dated: May 30, 2003.

  
William C. Woods

  
Jo Mae Woods


ORIGINAL

STATE OF WASHINGTON )  
 ) ss.  
COUNTY OF KING )

On this day personally appeared before me William C. Woods and Jo Mae Woods to me known to be the individuals described in and who executed the within and foregoing instrument, and acknowledged that they signed the same as their free and voluntary act and deed for the uses and purposes therein mentioned.

GIVEN under my hand and official seal this 30th day of May 2003.




  
Printed Name: John J. White, Jr.  
NOTARY PUBLIC in and for the State of  
Washington, residing at Kenmore  
My commission expires: December 21, 2005

SKAGIT COUNTY WASHINGTON  
REAL ESTATE EXCISE TAX

#4965

SEP 26 2003

Amount Paid \$  
Skagit Co. Treasurer  
By  Deputy



200309260166  
Skagit County Auditor

9/26/2003 Page 2 of 3 12:19PM

## EXHIBIT "A"

### Parcel A:

Lot 1 and the North 5 ½ feet of Lot 2, Block 290, JULIUS S. POTTER'S PLAT OF FIDALGO CITY, according to the plat thereof recorded in Volume 2 of Plats, page 77, records of Skagit County, Washington;

TOGETHER WITH the South 35 feet of Cullum Street, as vacated by Skagit County Order entered in Volume 19 of Commissioners Records, page 151 under Resolution 5980, lying East of the center line of vacated alley in said Block 290, extended Northerly, and West of the West line of Lexington Avenue as would attach by operation of law;

ALSO TOGETHER WITH all that portion of the South Half of Cullum Street, as vacated by Skagit County, August 25, 1952 under Resolution 8814, lying East of the Easterly line of the alley, extended Northerly, in Block 290, as would attach by operation of law;

ALSO TOGETHER WITH all that portion of the East Half of vacated alley in Block 290 and Lexington Avenue vacated by Skagit County April 5, 1948 under Resolution 7592, as would attach by operation of law;

### PARCEL B:

All Second Class Tidelands as conveyed by the State of Washington by deed recorded under Auditor's File No. 148586, situate in front of, adjacent to or abutting upon that portion of Government Lot 3, Section 19, Township 34 North, Range 2 East of the Willamette Meridian, lying South of the North line of the South 35 feet of vacated Cullum Street, extended Easterly, as set forth in Julius S. Potter's Plat of Fidalgo City, according to the plat thereof recorded in Volume 2 of Plats, page 77, records of Skagit County, Washington, and North of the South line of the North 5 ½ feet of Lot 2, Block 290, extended Easterly, in said plat.

### PARCEL C:

All that portion of Government Lot 3, Section 19, Township 34 North, Range 2 East of the Willamette Meridian, lying South of the North line of the South 35 feet of vacated Cullum Street, extended Easterly, as set forth in Julius S. Potter's Plat of Fidalgo City, according to the plat thereof recorded in Volume 2 of Plats, page 77, records of Skagit County, Washington, and North of the South line of the North 5 ½ feet of Lot 2, Block 290, extended Easterly, in said plat;

Situated in Skagit County, Washington.



200309260166

Skagit County Auditor

9/26/2003 Page 3 of 3 12:19PM