

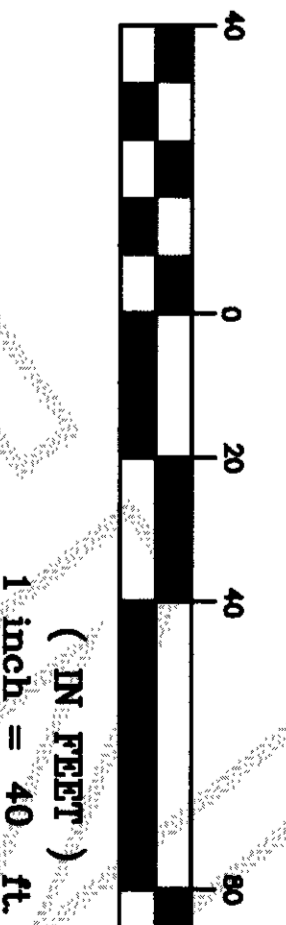

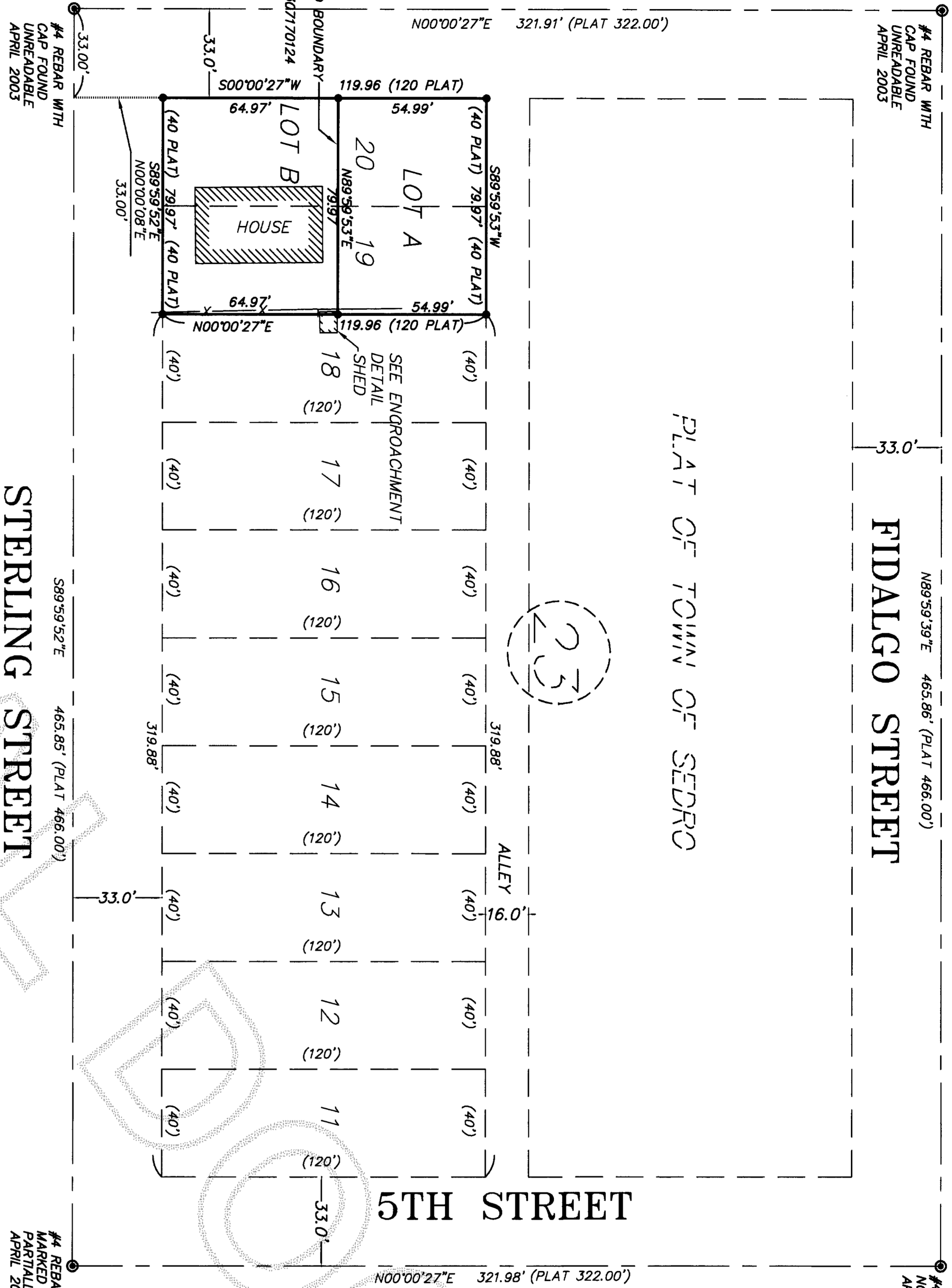
#4 REBAR WITH CAP FOUND UNREADABLE APRIL 2003

FIDALGO STREET

#4 REBAR WITH NO CAP FOUND APRIL 2003



4TH STREET

5TH STREET



LEGEND
● EXISTING REBAR
● 5/8\"/>

8/26/2003 Page 1 of 1 4:16PM

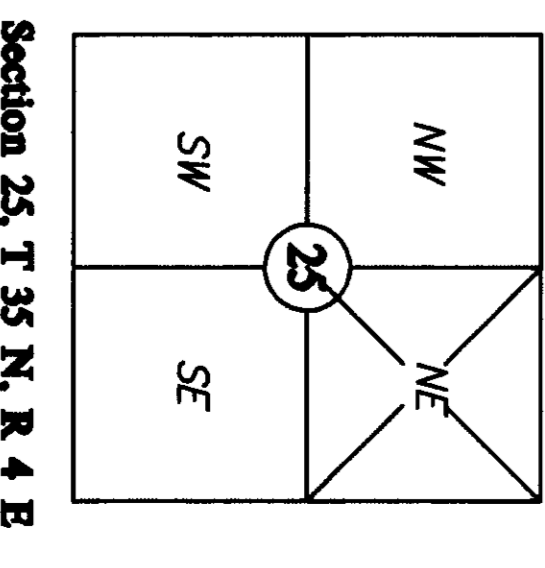


SURVEYOR'S CERTIFICATE
THIS MAP CORRECTLY REPRESENTS A SURVEY MADE BY ME OR UNDER MY DIRECTION IN CONFORMANCE WITH THE REQUIREMENTS OF THE SURVEY RECORDING ACT AT THE REQUEST OF:
LEE DALLAS
IN AUG. 2003
CERTIFICATE NO. 28023

BASIS OF BEARING
1. ASSUMED N00°00'27\"/>

SURVEYOR INSTRUMENTATION
THEODOLITE: GEODIMETER 610
SERIAL 61010236, STD DEV 3\"/>

RECORD OF SURVEY
Lots 19 and 20
SURVEY in a portion of the NW 1/4 of the NE 1/4
Section 25, T. 35 N., R. 4 E. WM



RECORDING CERTIFICATE

FILED FOR RECORD AT THE REQUEST OF
THIS DAY OF August 2003 4:16 AM AND RECORDED
UNDER AUDITOR'S FILE NO. 200308260206 RECORDS OF
SKAGIT COUNTY, WASHINGTON.
Verna Bunnell DEPUTY COUNTY AUDITOR



NORTHWEST DATUM & DESIGN
CIVIL ENGINEERING AND SURVEYING SOLUTIONS
160 CASCADE PLACE, SUITE 102
BURLINGTON, WASHINGTON 98233
PH: (360) 404-2020 FAX: (360) 404-2021

LEE & MARY SUE DALLAS
In Sedro Woolley, Washington

PROJECT 03030
DRAWING 03030.dwg
DRAWN BY fsb
CHECKED BY des
DATE 7/03/03
SHEET 1 OF 1