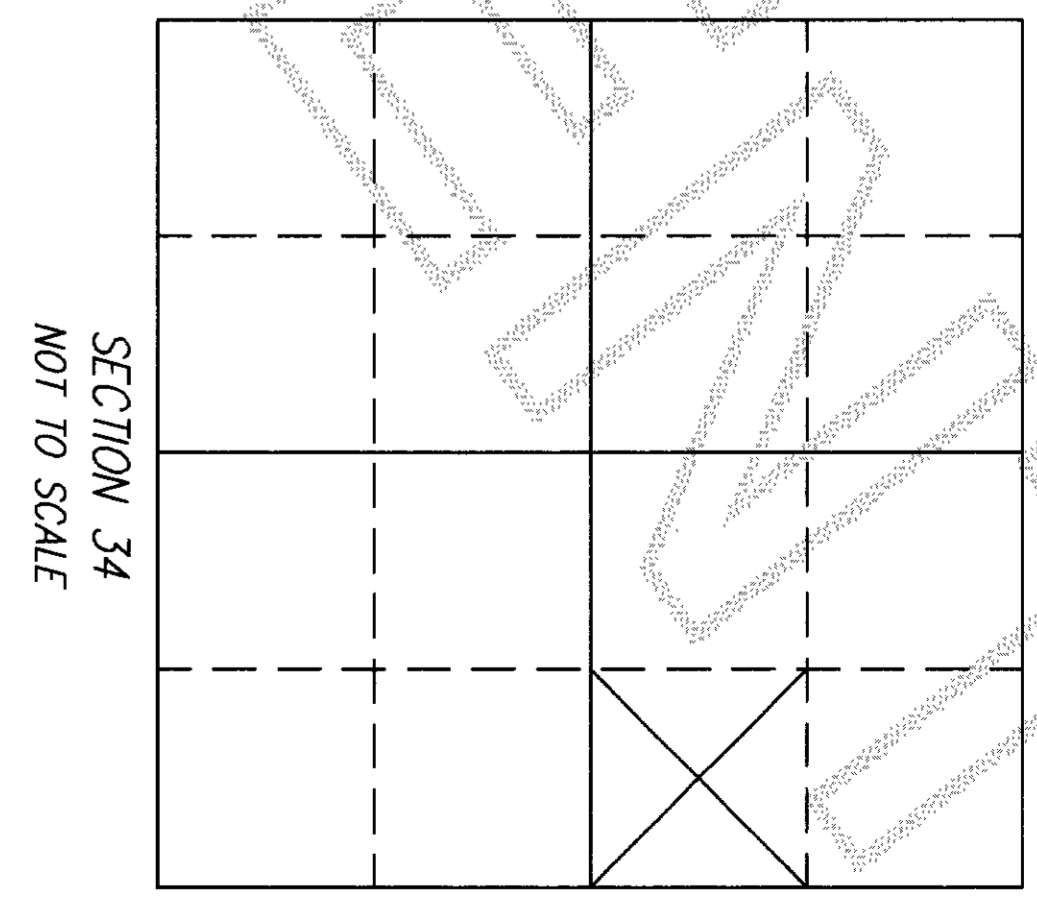
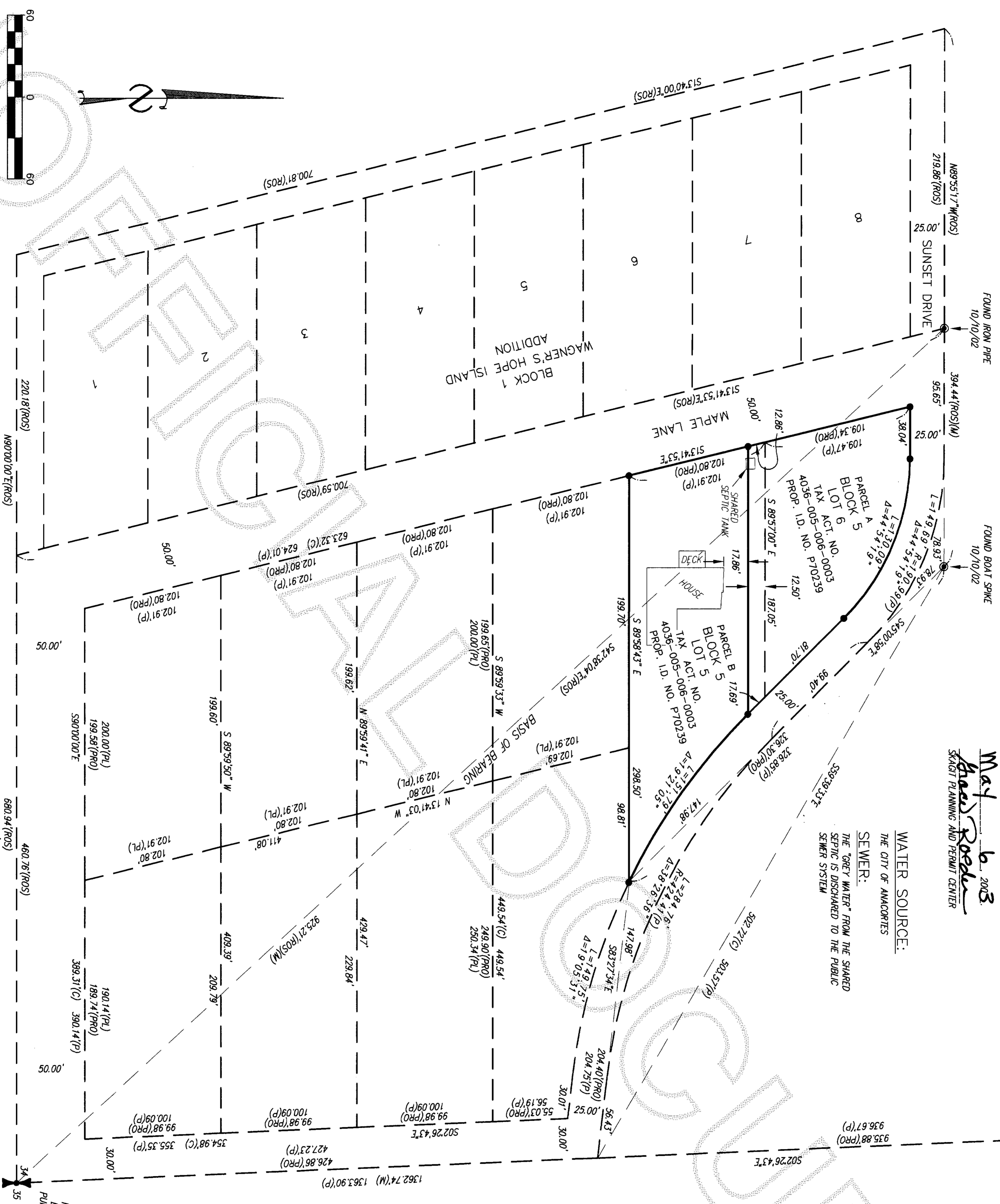


A PORTION OF THE SE 1/4 OF THE NE 1/4 OF SEC. 34, TWP. 34N., R. 2E. W.M.,
 SKAGIT COUNTY, WASHINGTON

BOUNDARY LINE ADJUSTMENT
 REVIEWED AND APPROVED IN ACCORDANCE
 WITH SSC CHAPTER 14.18.200 ON
 MAY 6, 2003
 David R. Downling
 Skagit Planning and Permit Center

FOUND 3/4" BAR
 WITH A 2 1/2"
 BRASS DISK STAMPED
 1917 10/10/02

WATER SOURCE:
 THE CITY OF AMACORITES
 SEWER:
 THE "GREY WATER" FROM THE SHARED
 SEPTIC IS DISCHARGED TO THE PUBLIC
 SEWER SYSTEM



LEGAL DESCRIPTIONS

PARCEL A:
 LOT 6, BLOCK 5, WAGNER'S HOPE ISLAND ADDITION, AS PER PLAT RECORDED IN
 VOLUME 6 OF PLATS, PAGE 12, RECORDS OF SKAGIT COUNTY, WASHINGTON,
 TOGETHER WITH THE NORTH 12.50 FEET OF LOT 5 OF SAID BLOCK 5,
 SITUATE IN THE COUNTY OF SKAGIT, STATE OF WASHINGTON.
 PARCEL B:
 LOT 5, BLOCK 5, WAGNER'S HOPE ISLAND ADDITION, AS PER PLAT RECORDED IN
 VOLUME 6 OF PLATS, PAGE 12, RECORDS OF SKAGIT COUNTY, WASHINGTON,
 EXCEPT THE NORTH 12.50 FEET THEREOF.
 SITUATE IN THE COUNTY OF SKAGIT, STATE OF WASHINGTON.

NOTES:

1. INSTRUMENT DATA - LETZ 4 (5" DIRECT BEARING)
2. FIELD METHOD USED - TRAVERSE
3. METHOD OF ADJUSTMENT - NONE
4. MONUMENTS VISITED - AS NOTED
5. BASIS OF BEARING - S42°38'04"E
 AS SHOWN ON THIS MAP.
 THE BEARING IS BASED ON THE RECORD OF SURVEY
 FOR EARLENE BECKES AF NO 9312010076
6. REFERENCE MATERIALS -
 THE RECORD OF SURVEY FOR EARLENE BECKES AF NO 9312010076
 WAGNER'S HOPE ISLAND ADDITION AF NO 408622
 REPLAT OF LOTS 1, 2, 3 AND 4 BLOCK 5 WAGNER'S HOPE ISLAND
 ADDITION AF NO 757795

LEGEND

- SET 1/2" X 24" IRON ROD WITH CAP NO. 17068
- ⊙ MONUMENTS FOUND
- (M) MEASURED
- (P) PER THE PLAT OF WAGNER'S HOPE ISLAND ADDITION AF NO 408622
- (PL) PER THE REPLAT OF LOTS 1, 2, 3 AND 4 BLOCK 5
 WAGNER'S HOPE ISLAND ADDITION AF NO 757795
- (PRO) PROBABLY DISTANCE
- (RO) PER THE RECORD OF SURVEY FOR EARLENE BECKES AF NO 9312010076


RECORD OF SURVEY FOR:
 DEGROOT CONSTRUCTION

DAVID R. DOWNLING & ASSOCIATES
 PROFESSIONAL LAND SURVEYORS
 4229 76th ST. N.E. SUITE 202
 MARYSVILLE, WA., 98270
 (360) 653-5385

AUDITOR'S CERTIFICATE:

FILED FOR RECORD THIS 20 DAY OF June 2003
 AT 11:27 AM, IN BOOK OF SURVEYS, PAGE
 AT THE REQUEST OF: Downing & Associates
 UNDER AUDITOR'S FILE NO: 200306200091

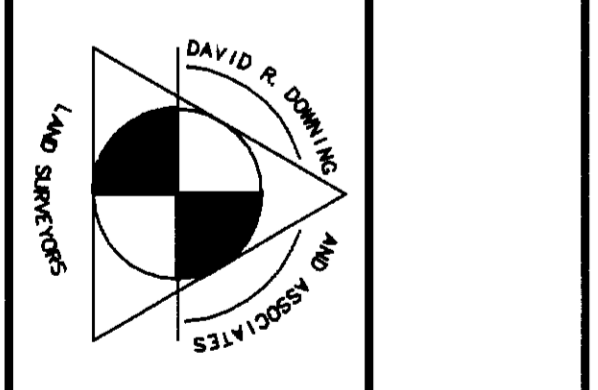
Norma Burnsett
 COUNTY AUDITOR



SURVEYOR'S CERTIFICATE:

THIS MAP CORRECTLY REPRESENTS A SURVEY MADE
 BY ME OR UNDER MY DIRECTION IN CONFORMANCE
 WITH THE REQUIREMENTS OF THE SURVEY ACT, AT
 THE REQUEST OF DEGROOT CONSTRUCTION THIS
 16TH DAY OF SEPT, 2002

REGISTERED LAND SURVEYOR L.S. NO. 17068
 David R. Downling



RECORD OF SURVEY FOR:
 DEGROOT CONSTRUCTION

DAVID R. DOWNLING & ASSOCIATES
 PROFESSIONAL LAND SURVEYORS
 4229 76th ST. N.E. SUITE 202
 MARYSVILLE, WA., 98270
 (360) 653-5385

DATE: 4/14/03
 DWG BY: DDD
 JOB# 02094
 SH 1 OF 1