



200304180065

Skagit County Auditor

4/18/2003 Page

1 of

3 11:08AM

Parcel No.: 3898-000-014-0003/P64874
Legal Desc.: Ptn Lot 14, Deception Pass Waterfront Tracts


QUIT CLAIM DEED

THE GRANTORS, William J. Maris and Paula M. Maris, husband and wife, for and in consideration of NO MONETARY CONSIDERATION, boundary line adjustment purposes only, conveys and quit claims to Fred B. Norg and Delaura L. Norg, husband and wife, **THE GRANTEEES**, the following described real estate, situated in the County of Skagit, State of Washington, together with all after acquired title of the Grantor therein:

As attached hereto as Exhibit "A"

The above described property will be combined or aggregated with contiguous property owned by the grantee and legally described on Exhibit "B" attached hereto. This boundary adjustment is not for the purposes of creating an additional building lot.

DATED this 16th day of April, 2003.


William J. Maris

1834
SKAGIT COUNTY, WASHINGTON
REAL ESTATE EXCISE TAX



Paula M. Maris

APR 18 2003

STATE OF WASHINGTON


County of WHATCOM


SS

Amount Paid \$ 0
Skagit Co. Treasurer
By  Deputy

I hereby certify that I know or have satisfactory evidence that William J. Maris and Paula M. Maris are the persons who personally appeared before me, and said persons acknowledged that they signed this instrument and acknowledged it to be their free and voluntary act for the uses and purposes mentioned in this instrument.

Dated this 16th day of April, 2003.




Notary Public in and for the State
of Washington, residing at

FERNALE

My appointment expires 6/7/05

Exhibit "A"

That portion of Lot 14, "DECEPTION PASS WATERFRONT TRACTS," as per plat recorded in Volume 5 of Plats, page 26, records of Skagit County, Washington, described as follows:

Beginning at a point on the East line of said Lot 14, 142.6 feet South of the Northeast corner thereof;
Thence South $45^{\circ}00'00''$ West a distance of 10.18 feet;
Thence South a distance of 18.0 feet;
Thence South $45^{\circ}00'00''$ East a distance of 10.18 feet to the East line of said Lot 14;
Thence North along said East line a distance of 32.4 feet, more or less, to the point of beginning.

Situate in the County of Skagit, State of Washington.

BOUNDARY ADJUSTMENT

Reviewed and approved

in accordance with S.C. ~~PLANNING~~

Code Chapter 14.18

Grace Roeder

SKAGIT CO. PLANNING & PERMIT CNTR

Date: 4/18/2003



Exhibit "B"

Lot 15, "DECEPTION PASS WATERFRONT TRACTS," as per plat recorded in Volume 5 of Plats, page 26, records of Skagit County, Washington.

Situate in the County of Skagit, State of Washington.



200304180065
Skagit County Auditor