

AFTER RECORDING MAIL TO:  
ELWIN L. LISKE  
14543 GIBRALTER RD.  
ANACORTES, WA. 98221



200303310325  
Skagit County Auditor

3/31/2003 Page 1 of 2 1:56PM

THIS IS A TRUE CERTIFIED  
COPY OF THE ORIGINAL.  
SIGNATURE  
LYNNWOOD ESCROW CORP.

## QUIT CLAIM DEED

Escrow No. 20030234  
Title Order No. 00072679

THE GRANTOR **ELWIN L. LISKE AND ALMA F. LISKE, TRUSTEES OF THE REVOCABLE LIVING TRUST LISKE**

for and in consideration of **PER WAC 458-61-375(2i) TO TRANSFER BACK TO INDIVIDUALS**

conveys and quit claims to **ELWIN L. LISKE AND ALMA F. LISKE, HUSBAND AND WIFE**

the following described real estate, situated in the County of **Skagit**, Washington, together with all after acquired title of the grantor(s) therein:

**Legal Description (abbreviated): 17-T34-R3, PTN SW 14; AND PTN LTS 5-8, BLK 90, TOWNSITE OF GIBRALTER**

**additional legal(s) on page A**

**Assessor's Property Tax Parcel/Account Number(s): 4109-090-008-0005 (P73580)**

Dated: **March 21, 2003**


#1513


SKAGIT COUNTY WASHINGTON  
REAL ESTATE EXCISE TAX

REVOCABLE LIVING TRUST LISKE

MAR 31 2003

  
ELWIN L. LISKE - TRUSTEE

  
ALMA F. LISKE - TRUSTEE

Amount Paid \$  
Skagit Co. Treasurer  
By  Deputy


State of Washington


}ss.

County of Snohomish

I certify that I know or have satisfactory evidence that **ELWIN L. LISKE AND ALMA F. LISKE** is/are the person(s) who appeared before me, and said person(s) acknowledged that THEY signed this instrument, on oath stated that THEY WERE authorized to execute the instrument and acknowledged it as the **TRUSTEES** of **REVOCABLE LIVING TRUST LISKE** to be the free and voluntary act of such party for the uses and purposes mentioned in the instrument.

Dated: March 25, 2003



  
Notary Public in and for the State of Washington  
Residing at Lynnwood  
My appointment expires 1-11-06

## Schedule "C"

### Parcel "A":

The South 125 feet of Lots 5 through 8, Block 90, "PLAT OF THE TOWNSITE OF GIBRALTER", according to the plat thereof recorded in Volume 1 of Plats, pages 19 and 20, records of Skagit County Washington.

### Parcel "B":

A parcel of land in the Southwest 1/4 of Section 17, Township 34 North, Range 2 East, W.M., more particularly described as follows:

Beginning at the Southwest corner of Lot 8, Block 90, "PLAT OF THE TOWNSITE OF GIBRALTER", according to the plat thereof recorded in Volume 1 of Plats, pages 19 and 20, and running thence West on a continuation of the South line of Lot 8, to the East line of Gibraltar Road; thence Northerly along the East line of Gibraltar Road to the intersection of the West line of said Lot 8; thence Southerly along the West line of Lot 8 to the true point of beginning.



200303310325  
Skagit County Auditor

3/31/2003 Page

2 of

2 1:56PM