



200303280025

Skagit County Auditor

AFTER RECORDING MAIL TO:

3/28/2003 Page

1 of

2 9:31AM

KEITH C. MAGEE

P.O. BOX 698

ANACORTES, WA 98221

A72792

Filed for Record at Request First American Title of Skagit County

FIRST AMERICAN TITLE CO.

Quit Claim Deed

A72792E

THE GRANTOR KEITH C. MAGEE, TRUSTEE OF THE KEITH C. MAGEE LIVING TRUST DATED DECEMBER 27, 1978, AS AMENDED AND RESTATED for and in consideration of WAC NO. 458-61-375(1) conveys and quit claims to KEITH C. MAGEE, A Married Man as his sole and separate property the following described real estate, situated in the County of SKAGIT, State of Washington, together with all after acquired title of the grantor(s) therein:



See Exhibit A attached hereto and made a part hereof.

"This conveyance is subject to covenants, conditions, restrictions and easements, if any, affecting title, which may appear in the public record, including those shown on any recorded plat or survey."

Lot 45, 46 and Tidelands - Anaco Beach

A1443
SKAGIT COUNTY WASHINGTON
REAL ESTATE EXCISE TAX

MAR 28 2003

Amount Paid 
Skagit Co. Treasurer
By  Deputy

Assessor's Property Tax Parcel Account Number(s): 3858-000-045-0000 P116188, 3858-000-046-0003 P61853, 350134-0-007-0001 P32515,

Dated March 24, 2003


KEITH C. MAGEE, TRUSTEESTATE OF WASHINGTON
COUNTY OF SKAGIT

} ss

I certify that I know or have satisfactory evidence that KEITH C. MAGEE is the person who appeared before me, and said person acknowledged that he signed this instrument, on oath stated that he authorized to execute the instrument and acknowledged it as the Trustee of the Keith C. Magee Living Trust Dated December 27, 1978, as Amended and Restated to be the free and voluntary act of such party for the uses and purposes mentioned in this instrument.

Dated: 3-24-03

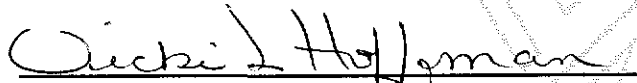


Notary Public in and for the State of Washington
Residing at ANACORTES
My appointment expires: 10-8-05

Exhibit A

PARCEL "A":

Tract 45, "ANACO BEACH", as per plat recorded in Volume 5 of Plats, Page 4, records of Skagit County, Washington;

EXCEPT that portion of Tract 45, "ANACO BEACH", as per plat recorded in Volume 5 of Plats, Page 4, records of Skagit County, Washington, described as follows:

Commencing at the Northeast corner of said Tract 45; thence South 58 degrees 44' 07" West, along the North line of said Tract 45, a distance of 398.91 feet to the true point of beginning; thence continue South 58 degrees 44' 07" West a distance of 82.58 feet; thence South 31 degrees 15' 23" East a distance of 10.76 feet; thence North 58 degrees 44' 07" East a distance of 82.58 feet; thence North 31 degrees 15' 53" West a distance of 10.76 feet to the true point of beginning.

PARCEL "B":

Tract 46, "ANACO BEACH", as per plat recorded in Volume 5 of Plats, Page 4, records of Skagit County, Washington;

EXCEPT the following described tract:

Commencing at the Southeast corner of said Lot 48; thence South 51 degrees 53' 54" West, along the South line of said Lot 46, a distance of 207.06 feet to the true point of beginning; thence continue South 51 degrees 53' 54" West a distance of 28.82 feet; thence North 10 degrees 21' 18" East a distance of 21.56 feet; thence South 79 degrees 38' 42" East a distance of 19.12 feet to the true point of beginning.

PARCEL "C":

That portion of Tract 2, "PLATE NO. 2, ANACORTES TIDE AND SHORE LANDS" in Section 34, Township 35 North, Range 1 East, W.M., according to the official map on file at the office of the State Land Commissioner at Olympia, Washington lying between the North line of Tract 45 and the South line of Tract 46, "ANACO BEACH", as per plat recorded in Volume 5 of Plats, Page 4, records of Skagit County, Washington, extended Westerly.



200303280025

Skagit County Auditor

3/28/2003 Page

2 of

2 9:31AM