

When Recorded Return to:



200303210256

Skagit County Auditor

3/21/2003 Page 1 of 9 2:34PM

**NOTICE OF CONTINUANCE**  
LAND CLASSIFIED AS CURRENT USE OR FOREST LAND  
Chapter 84.34 And 84.33 Revised Code of Washington

Grantor(s) Thone Tollum; Ann Richards & Robert Richards  
Grantee(s) Thone Tollum; Ann Richards & Robert Richards  
Legal Description See attached  
Sec. 29, Twp 35, Rge 5

Assessor's Property Tax Parcel or Account Number P34955; P34971; P34970; P34972; P34973  
Reference Numbers of Documents Assigned or Released 751352

If the new owner(s) of land that is classified or designated as current use or forest land wish(es) to continue the classification or designation of this land, the new owner(s) must sign below. All new owners must sign. If the new owner(s) do(es) not desire to continue the classification or designation, all additional or compensating tax calculated pursuant to RCW 84.34.108 or RCW 84.33.120, 140 shall be due and payable by the seller or transferor at the time of sale. To determine if the land qualifies to continue classification or designation, the county assessor may be consulted.

Name of New Owner(s) Thone Tollum; Ann Richards & Robert Richards

Address 14330 Young Road  
Mount Vernon, WA 98273

Phone No. (360) 424-7267 Excise Tax No. \_\_\_\_\_

File No. \_\_\_\_\_ Taxing District \_\_\_\_\_

Date of Sale or Transfer 03 / 07 / 03 Date of Notice 03 / 07 / 03

Interest in Property:  Fee Owner  Contract Purchaser  Other

To inquire about the availability of this notice in an alternate format for the visually impaired or in a language other than English, please call (360) 753-3217. Teletype (TTY) users may call (800) 451-7985

A. CLASSIFICATION UNDER CHAPTER 84.34 RCW. I/we request that this land retains the current use classification as  Open Space Land,  Farm and Agricultural Land,  Timberland, and I am/we are aware of the following use classification of the land:

1. OPEN SPACE LAND MEANS EITHER:

- a) any land area so designated by an official comprehensive land use plan adopted by any city or county and zoned accordingly; or
- b) any land area, the preservation of which in its present use would: (i) conserve and enhance natural or scenic resources; (ii) protect streams or water supply; (iii) promote conservation of soils, wetlands, beaches, or tidal marshes; (iv) enhance the value to the public of abutting or neighboring parks, forests, wildlife preserves, nature reservations or sanctuaries or other open space; (v) enhance recreation opportunities; (vi) preserve historic sites; (vii) preserve visual quality along highway, road, and street corridors or scenic vistas; or (viii) retain in its natural state tracts of land not less than one acre situated in an urban area and open to public use on such conditions as may be reasonably required by the legislative body granting the open space classification; or
- c) any land that meets the definition of farm and agricultural conservation land. "Farm and agricultural conservation land is either: (i) land that was previously classified as open space farm and agricultural land that no longer meets the criteria of farm and agricultural land, and that is reclassified as open space and under RCW 84.34.020(1); or (ii) land that is traditional farmland that is not classified under chapter 84.33 or 84.34 RCW, that has not been irrevocably devoted to a use inconsistent with agricultural uses, and that has a high potential for returning to commercial agriculture.

2. FARM AND AGRICULTURAL LAND MEANS EITHER:

- a) any land in contiguous ownership of twenty or more acres devoted: (i) primarily to the production of livestock or agricultural commodities, for commercial purposes; or (ii) enrolled in the federal conservation reserve program or its successor administered by the United States department of agriculture; or (iii) other similar commercial activities as may be established by rule: or
- b) any parcel of land at least five acres but less than twenty acres devoted primarily to agricultural uses and produces a gross income equal to two hundred dollars or more per acre per year for three out of the five calendar years preceding the date of application for classification under chapter 84.34 RCW; or
- d) any parcel of land that is less than five acres devoted primarily to agricultural uses and produces a gross income equal to fifteen hundred dollars or more per year for three out of the five calendar years preceding the date of application for classification under chapter 84.34 RCW; or
- d) any land on which the principal place of residence of the farm operator or owner of land or housing for employees is sited if the classified farm and agricultural land is classified pursuant to subsection (a) of this section, if the residence or housing is on or contiguous to the classified parcel, and the use of the residence or housing is integral to the use of the classified land for agricultural purposes.

Agricultural land also includes (i) land on which appurtenances necessary for the production, preparation, or sale of commercial agricultural products are situated when the appurtenances are used in conjunction with the land(s) producing agricultural products, (ii) land incidentally used for an activity or enterprise that is compatible with commercial agricultural purposes as long as the incidental use does not exceed twenty percent of the classified land, and (iii) any noncontiguous parcel of land from one to five acres in size that constitutes an integral part of the commercial agricultural operations of a classified parcel of farm and agricultural land.



3. **TIMBER LAND MEANS** any land in contiguous ownership of five or more acres devoted primarily to the growing and harvesting of forest crops for commercial purposes and not classified as reforestation land pursuant to Chapter 84.28 RCW. Timber land means the land only.

I/we declare that I am/we are aware of the liability of withdrawal or removal of this land from classification to the following extent:

1. If the owner has filed the proper notice of request to withdraw the classified land and the land has been classified for a minimum of ten years he/she shall pay an amount equal to the difference between the tax computed on the basis of "current use" and the tax computed on the basis of true and fair value plus interest at the same statutory rate charged on delinquent property taxes. The additional tax and interest shall be paid for the preceding seven years.
2. If land is removed from classification because of a change to a non-conforming use, land is removed prior to the minimum ten year period, or land is removed because the owner(s) failed to comply with the two year notice of withdrawal he/she shall be liable to pay the additional tax and interest described in 1 above plus a penalty of twenty percent of the additional tax and interest. The additional tax, interest, and penalty shall be paid for the preceding seven years.
3. The additional tax, interest, and/or penalty shall not be imposed if the withdrawal or removal from classification resulted solely from:
  - a) transfer to a government entity in exchange for other land located within the state of Washington;
  - b) a taking through the exercise of the power of eminent domain, or sale or transfer to an entity having the power of eminent domain in anticipation of the exercise of this power, said entity having manifested its intent in writing or by other official action;
  - c) a natural disaster such as a flood, windstorm, earthquake, or other calamity rather than by virtue of the act of the landowner changing the use of the classified land;
  - d) official action by an agency of the state of Washington or by the county or city within which the land is located that disallows the present classified use of the land;
  - e) transfer of land to a church when the land would qualify for exemption pursuant to RCW 84.36.020;
  - f) acquisition of property interests by a state or federal agency, county, city, town, metropolitan park district; metropolitan municipal corporation, nonprofit historic preservation corporation as defined in RCW 64.04.130, or nonprofit nature conservancy corporation or association as defined in RCW 84.34.250;
  - g) removal of classified farm and agricultural land on which the principal residence of the farm operator or owner or housing for employees;
  - h) removal of land from classification after enactment of a statutory exemption that qualifies the land for exemption and receipt of notice from the owner to remove the land from classification;
  - i) the creation, sale, or transfer of forestry riparian easements under RCW 76.13.120; or
  - j) the creation, sale, or transfer of a fee interest or a conservation easement for the riparian open space program under RCW 76.09.040.

**B CLASSIFICATION UNDER CHAPTER 84.33 RCW.** I/we request that this land retain its  classification or  designation as forest land and I am/we are aware of the following definition of forest land:

**FOREST LAND** means and is synonymous with timber land and means all land in contiguous ownership of at least twenty acres that is primarily devoted to and used for growing and harvesting timber. Forest land means the land only.

- a) **CLASSIFIED FOREST LAND** is land whose highest and best use is the growing and harvesting of timber.
- b) **DESIGNATED FOREST LAND** is land that is primarily devoted to and used for growing and harvesting timber but whose value for other purposes may be greater than its value for use as forest land.

REV 64 0047-3 (1/03/00)



200303210256

Skagit County Auditor

I/we declare that I am/we are aware of the liability of removal of this land from classification or designation and upon removal a compensating tax shall be imposed that shall be equal to the difference between the amount of tax last levied on the land as forest land and an amount equal to the new assessed valuation of the land multiplied by the mileage rate of the last levy extended against the land, multiplied by a number, not greater than ten, equal to the number of years the land was classified or designated as forest land.

The compensating tax shall not be imposed if the removal of classification or designation resulted solely from:

- a) transfer to a government entity in exchange for other forest land located within the state of Washington;
- b) a taking through the exercise of the power of eminent domain, or sale or transfer to an entity having the power of eminent domain in anticipation of the exercise of this power;
- c) a donation of fee title, development rights, or the right to harvest timber, to a government agency or organization qualified under RCW 84.34.210 and 64.04.130 for the purposes enumerated in those sections or the sale or transfer of fee title to a governmental entity or a nonprofit nature conservancy corporation, as defined in RCW 64.04.130, exclusively for the protection and conservation of lands recommended for state natural area preserve purposes by the natural heritage council and natural heritage plan as defined in Chapter 79.70 RCW;
- d) the sale or transfer of fee title to the parks and recreation commission for park and recreation purposes;
- e) official action by an agency of the State of Washington or by the county or city within which the land is located that disallows the present use of such land;
- f) the creation, sale, or transfer of forestry riparian easements under RCW 76.13.120; or
- g) the creation, sale, or transfer of a fee interest or a conservation easement for the riparian open space program under RCW 76.09.040.

Agreement to tax according to use shall not be considered to be a contract and can be abrogated at any time by the legislature in which event no additional tax or penalty shall be imposed. (RCW 84.34.070).

Thone Tollum *Thone Tollum* 03 / 07 / 03  
Property Owner Date  
2311 E. Division St., Apt. 19  
Mount Vernon, WA 98274  
Address

Ann Richards & Robert Richards *Ann M. Richards*  
*Robert K. Richards* 03 / 07 / 03  
Property Owner Date  
14330 Young Road  
Mount Vernon, WA 98273  
Address

Property Owner / /  
Date  
Address

Property Owner / /  
Date  
Address

REV 64 0047-4 (1/03/00)



200303210256

Skagit County Auditor

FILED FOR RECORD AT THE  
REQUEST OF/RETURN TO:

Craig E. Cammock  
Law Office of Craig E. Cammock  
P.O. Box 836 / 415 Pine Street  
Mount Vernon, WA. 98273

### QUITCLAIM DEED FOR BOUNDARY LINE ADJUSTMENT

---

Grantor (s) THONE TOLLUM, a single woman;  
ANN RICHARDS & ROBERT RICHARDS, husband and wife  
Grantee (s) THONE TOLLUM, a single woman;  
ANN RICHARDS & ROBERT RICHARDS, husband and wife  
Additional Grantor(s) on page(s)  
Additional Grantee(s) on page(s)  
Abbreviated Legal: NE ¼ of SW ¼ and SE ¼ of S 29, T 35N, R 3E, W.M.  
Additional Legal on page(s)  
Assessor's Tax Parcel No's: P 34955; P 34971; P 34970; P 34972; P 34973

---

The Grantors/Grantees are owners of the following parcels of property:

**Parcel No. 1**

Currently owned by Thone Tollum, a single woman  
Skagit County assessor's parcel number P 34955 consisting of:

The Northeast Quarter of the Southwest Quarter of Section 29, Township  
35 North, Range 3, East of the Willamette Meridian.

**Parcel No. 2**

Currently owned by Ann Richards & Robert Richards, husband and wife  
Skagit County assessor's parcel number P 34971 consisting of:

The Northwest Quarter of the Southeast Quarter of Section 29, Township  
35 North, Range 3, East of the Willamette Meridian.

**Parcel No. 3**

Currently owned by Ann Richards & Robert Richards, husband and wife

QUITCLAIM DEED FOR BOUNDARY LINE ADJUSTMENT II



200303210256

Skagit County Auditor

Skagit County assessor's parcel number P 34970 consisting of:

The Northeast Quarter of the Southeast Quarter of Section 29, Township 35 North, Range 3, East of the Willamette Meridian.

**Parcel No. 4**

Currently owned by Ann Richards & Robert Richards, husband and wife Skagit County assessor's parcel number P 34973 consisting of:

The Southeast Quarter of the Southeast Quarter of Section 29, Township 35 North, Range 3, East of the Willamette Meridian.

**Parcel No. 5**

Currently owned by Ann Richards & Robert Richards, husband and wife Skagit County assessor's parcel number P 34972 consisting of:

The Southwest Quarter of the Southeast Quarter of Section 29, Township 35 North, Range 3, East of the Willamette Meridian.

All Parcels are situate in the County of Skagit, State of Washington

All of the above Parcels being subject to and together with easements, reservations, restrictions, covenants, liens, and other instruments of record.

Thone Tollum is the owner of parcel No. 1. Ann Richards & Robert Richards, husband and wife, are the owners of parcels 2, 3, 4 and 5. Thone Tollum currently holds a life estate in parcel numbers 2, 3, 4 and 5.

**WHEREAS: THE GRANTORS/GRANTEES, THONE TOLLUM, a single woman and ANN RICHARDS & ROBERT RICHARDS, husband and wife, wish to reconfigure the above described five parcels into three new parcels through boundary line adjustment:**

***PARCEL NUMBER ONE***

***To be owned by Thone Tollum, Ann Richards and Robert Richards, as tenants in common:***

**NOW THEREFORE, THE GRANTORS, THONE TOLLUM, a single woman and ANN RICHARDS & ROBERT RICHARDS, husband and wife, for the purpose of establishing new boundary lines between parcels owned by Grantors, do hereby convey and quitclaim to THONE TOLLUM, a single woman and ANN RICHARDS & ROBERT RICHARDS, husband and wife, as Grantees, as tenants in common, with THONE TOLLUM, a single**



woman taking a 4/17 ths interest and ANN RICHARDS & ROBERT RICHARDS, husband and wife, taking a 13/17 ths interest, of the following described real estate situate in the County of Skagit, state of Washington, together with all after-acquired title of the Grantors therein, to-wit: that property described as:

**REVISED PARCEL NO. 1**

The northeast quarter of the southwest quarter, the north half of the southeast quarter, the southeast quarter of the southeast quarter and the east half of the east half of the southwest quarter of the southeast quarter, all in Section 29, Township 35 North, Range 3 East, W. M., EXCEPT Roads.

Situate in Skagit County, Washington.

Containing 166.71 acres.

Subject to and together with easements, reservations, restrictions, covenants, liens, and other instruments of record.

**PARCEL NUMBERS TWO & THREE**

*To be owned by Ann Richards and Robert Richards*

**NOW THEREFORE**, THE GRANTORS, THONE TOLLUM, a single woman and ANN RICHARDS & ROBERT RICHARDS, husband and wife, for the purpose of establishing new boundary lines between parcels owned by Grantors, and for the purpose of extinguishing the life estate of Thone Tollum in the Property in consideration of love and affection, do hereby convey and quitclaim to ANN RICHARDS & ROBERT RICHARDS, husband and wife, as Grantees, the following described real estate situate in the County of Skagit, state of Washington, together with all after-acquired title of the Grantors therein, to-wit: that property described as:

**REVISED PARCEL NO. 2**

The west half of the east half of the southwest quarter of the southeast quarter of Section 29, Township 35 North, Range 3 East, W. M., EXCEPT Roads.

Situate in Skagit County, Washington.



Containing 9.92 acres.

Subject to and together with easements, reservations, restrictions, covenants, liens, and other instruments of record.

**REVISED PARCEL NO. 3**

The west half of the southwest quarter of the southeast quarter of Section 29, Township 35 North, Range 3 East, W. M., EXCEPT Roads.

Situate in Skagit County, Washington.

Containing 19.84 acres.

Subject to and together with easements, reservations, restrictions, covenants, liens, and other instruments of record.

This Boundary Line Adjustment is not for the purpose of creating an additional building lot.

DATED this \_\_\_\_ day of March, 2003.

Thone Tollum

THONE TOLLUM, GRANTOR

Ann Richards

ANN RICHARDS, GRANTOR

Robert K. Richards

ROBERT RICHARDS, GRANTOR

**THE FOREGOING QUITCLAIM DEED ADJUSTING BOUNDARY LINES IS HEREBY APPROVED THIS 19 DAY OF March, 2003.**

**SKAGIT COUNTY**


By Graw Roeder

Its Associate Planner



State of Washington )  
County of Skagit )

I certify that I know or have satisfactory evidence that **THONE TOLLUM** is the person who appeared before me, and said person acknowledged that she signed this instrument and acknowledged it to be her free and voluntary act for the uses and purposes mentioned in the instrument.




Dated: March 7, 2003

CRAIG CAMMOCK  
NOTARY PUBLIC

My appointment expires: 11-1-2006

State of Washington )  
County of Skagit )

I certify that I know or have satisfactory evidence that **ANN RICHARDS** is the person who appeared before me, and said person acknowledged that she signed this instrument and acknowledged it to be her free and voluntary act for the uses and purposes mentioned in the instrument.




Dated: March 7, 2003

CRAIG CAMMOCK  
NOTARY PUBLIC

My appointment expires: 11-1-2006

State of Washington )  
County of Skagit )

I certify that I know or have satisfactory evidence that **ROBERT RICHARDS**, is the person who appeared before me, and said person acknowledged that he signed this instrument and acknowledged it to be his free and voluntary act for the uses and purposes mentioned in the instrument.



Dated: March 7, 2003

CRAIG CAMMOCK  
NOTARY PUBLIC

My appointment expires: 11-1-2006

