



200210100140
Skagit County Auditor

10/10/2002 Page 1 of 1 12:53PM

UNOFFICIAL

Filed for Record at Request of Azimuth Northwest, Inc.
Document: Affidavit of Correction of Short CaRD #PL02-0275
Developer: Franz Fellner
Abbreviated Legal: NW ¼ 6-35-2
Additional legal(s) on page:
Assessor's Tax Parcel #: P#'s 32726, 32727, 32728

AFFIDAVIT OF CORRECTION


I, STUART B. VAN BUREN, JR., a Professional Land Surveyor licensed to survey in the State of Washington under No. 21591 do hereby declare as follows:

On the 20th day of September, 2002, I submitted a Short CaRD of property in Skagit County, for Franz Fellner, to the Skagit County Planning and Permit Center for signatures. Said Short CaRD No. PL 02-0275 was approved and filed for record on October 2, 2002 under Skagit County Auditor's Recording No. 200210020078.

Said Short CaRD exhibits an incorrect Township on the face of the map in the title block. Said title block should read as follows:

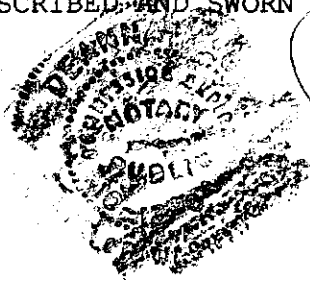
Section 6, Township **35 North**, Range 2 East, W.M.


DATED this 10th day of October, 2002.



Stuart B. VanBuren, Jr., P.L.S.

SUBSCRIBED AND SWORN to before me this 10th day of October, 2002.





Notary Public in and for the State of Washington, residing at Avacapes.
My Commission Expires 10/30/04

UNOFFICIAL