

Return to:



200208260001  
Skagit County Auditor

8/26/2002 Page 1 of 3 8:34AM

PROTECTED CRITICAL AREA SITE PLAN

Page 1 of 2

Grantor/Owner: Casey & Anne Stewart

Grantee: PUBLIC

Site Address: 21169 Estate Drive

Property ID #: P 105725 Assessors Tax Account #: 4622-000-026-0005

Legal Description: Sec. 22 Twp. 33 Rng. 4 / Plat Name Cedar Ridge Lot 26

Permit/Activity #: BP02-0921 Div 1

PROTECTED CRITICAL AREA (PCA) is to be left undisturbed in a natural state. No clearing, grading, filling, logging or removal of woody material, building, construction or road construction of any kind or planting of non-native vegetation is allowed within the PCA areas except as specifically permitted by Skagit County on a case-by-case basis consistent with Skagit County Code 14.24.


Representations on this site plan may be approximations only and should not be used for purposes other than for determining general locations of critical areas. Development activities beyond the scope of this plan may require additional studies and approvals.

The above references to "Grantor" and "Grantee" shall not be construed as a transfer of property ownership and are used solely for filing with the County Auditor.

Owner: [Signature] Date: 8-19-02

On this day personally appeared before me Casey & Anne Stewart known to be the individuals described herein and acknowledged to me that they signed the same as their free and voluntary act and deed for the uses and purposes therein mentioned.

Donna E. Kollath, Notary Public in and for the State of Washington  
residing at Maple Valley, WA Date: 8/19/02



PROTECTED CRITICAL AREA SITE PLAN

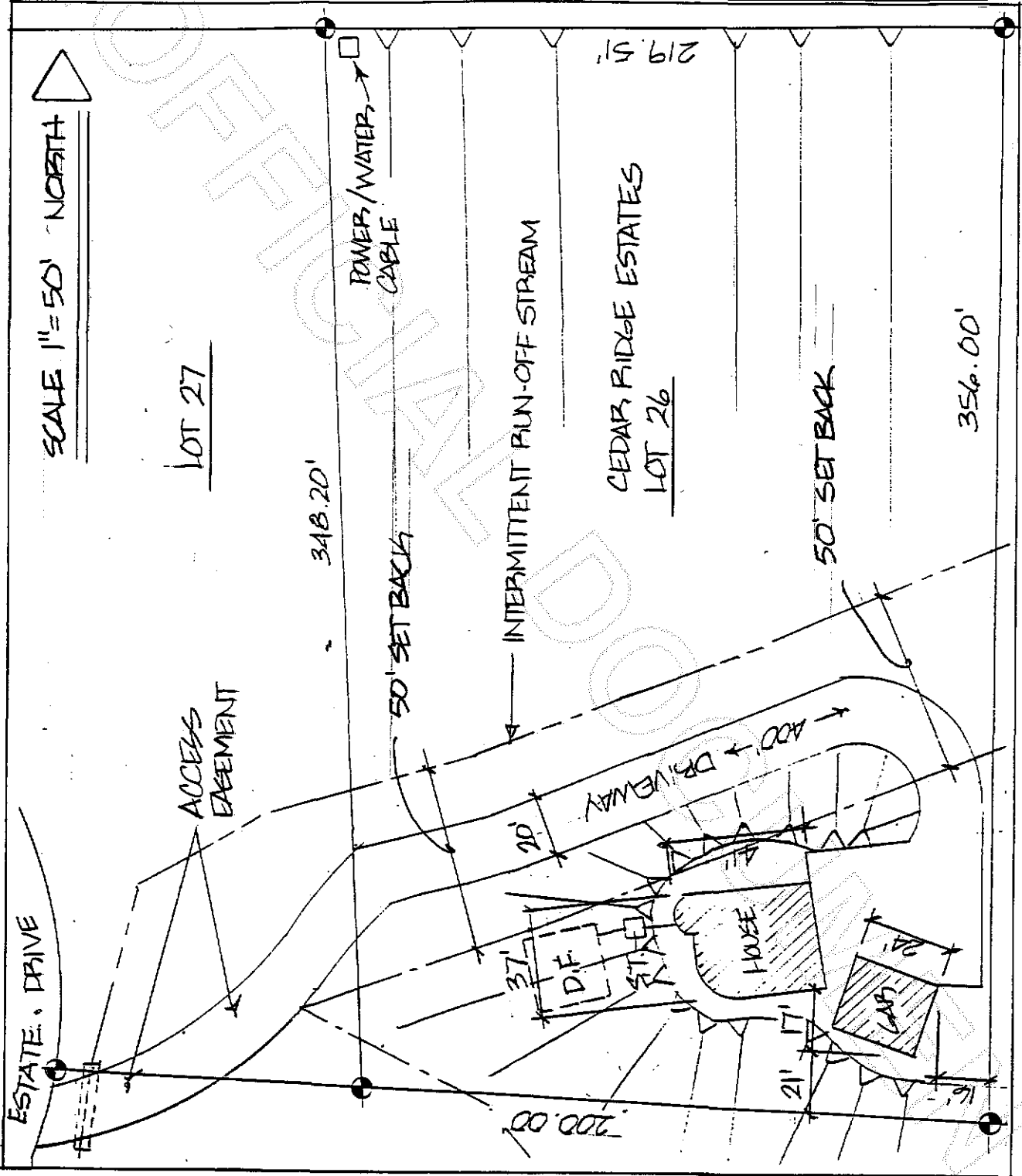
Page 2 of 2

Applicant: CAROL & ANKIE STEWART

Permit #: BPO2-0921

Parcel #: P105725

Site Address: 21169 ESTATE DRIVE



Skagit County CAO Staff Signature

Date

Applicant S: [Signature] 8-19-02

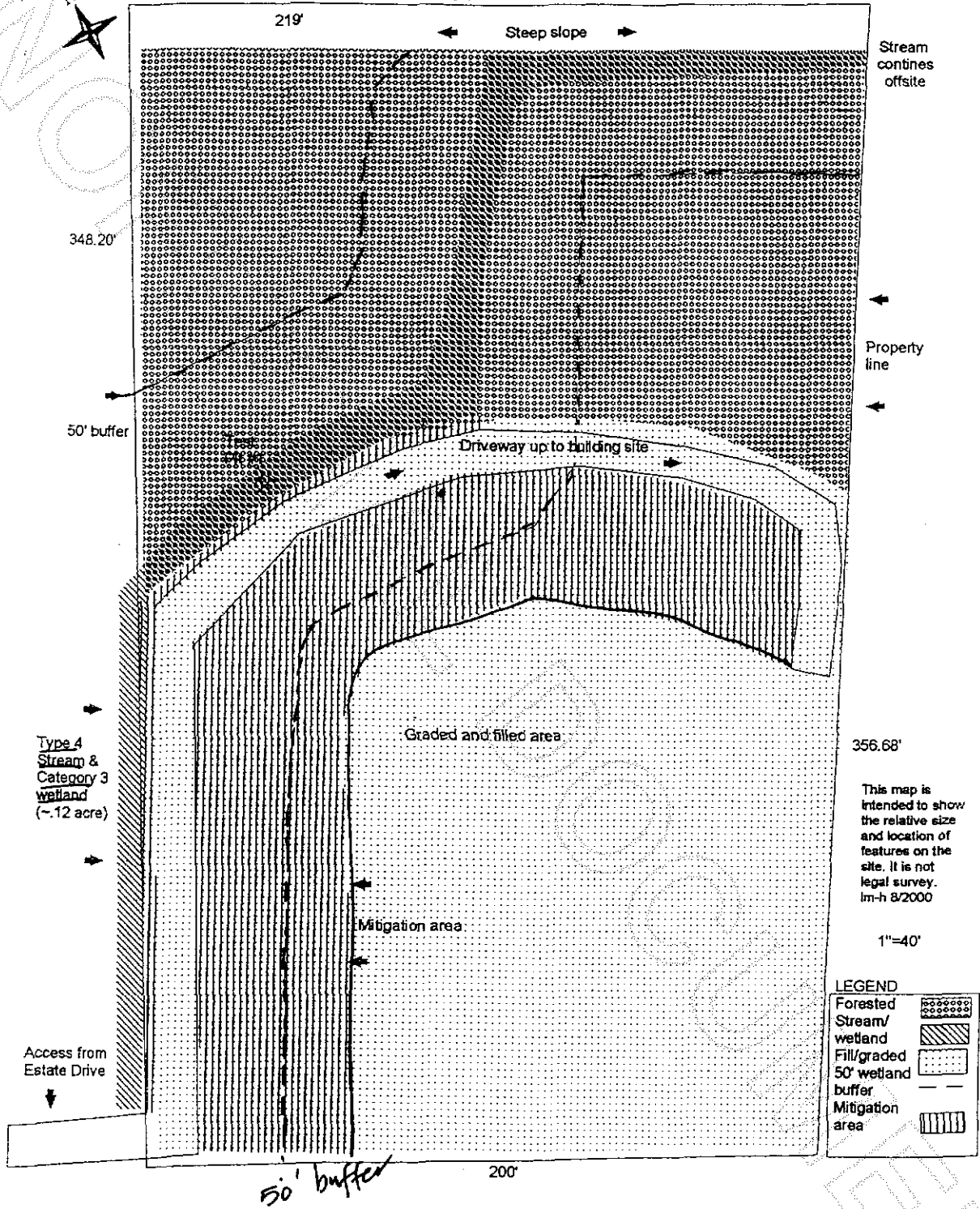


200208260001

Skagit County Auditor

MITIGATION FOR LOT 26 CEDAR RIDGE ESTATES 9/2000

Bluejay Place



200208260001  
Skagit County Auditor