

Return to:



200208200102

Skagit County Auditor

8/20/2002 Page 1 of 2 1:52PM

PROTECTED CRITICAL AREA SITE PLAN

Page 1 of 2

Grantor/Owner: KENNETH OLDENBURGER

Grantee: PUBLIC

Site Address: 33136 W. SHORE DR., MT. VERNON

Property ID #: P 66887 Assessors Tax Account #:

Legal Description: Sec. 22 Twp. 33 Rng. 6 / Plat Name Lot

Permit/Activity #: PL 02-0376

PROTECTED CRITICAL AREA (PCA) is to be left undisturbed in a natural state. No clearing, grading, filling, logging or removal of woody material, building, construction or road construction of any kind or planting of non-native vegetation is allowed within the PCA areas except as specifically permitted by Skagit County on a case-by-case basis consistent with Skagit County Code 14.24.

Representations on this site plan may be approximations only and should not be used for purposes other than for determining general locations of critical areas. Development activities beyond the scope of this plan may require additional studies and approvals.

The above references to "Grantor" and "Grantee" shall not be construed as a transfer of property ownership and are used solely for filing with the County Auditor.

Owner: [Signature] Date: 8-20-02

On this day personally appeared before me Kenneth Peter Oldenburger known to be the individual described herein and acknowledged to me that he signed the same as his free and voluntary act and deed for the uses and purposes therein mentioned.

Mary Ann Oldenburger, Notary Public in and for the State of Washington, residing at Date: August 20, 2002


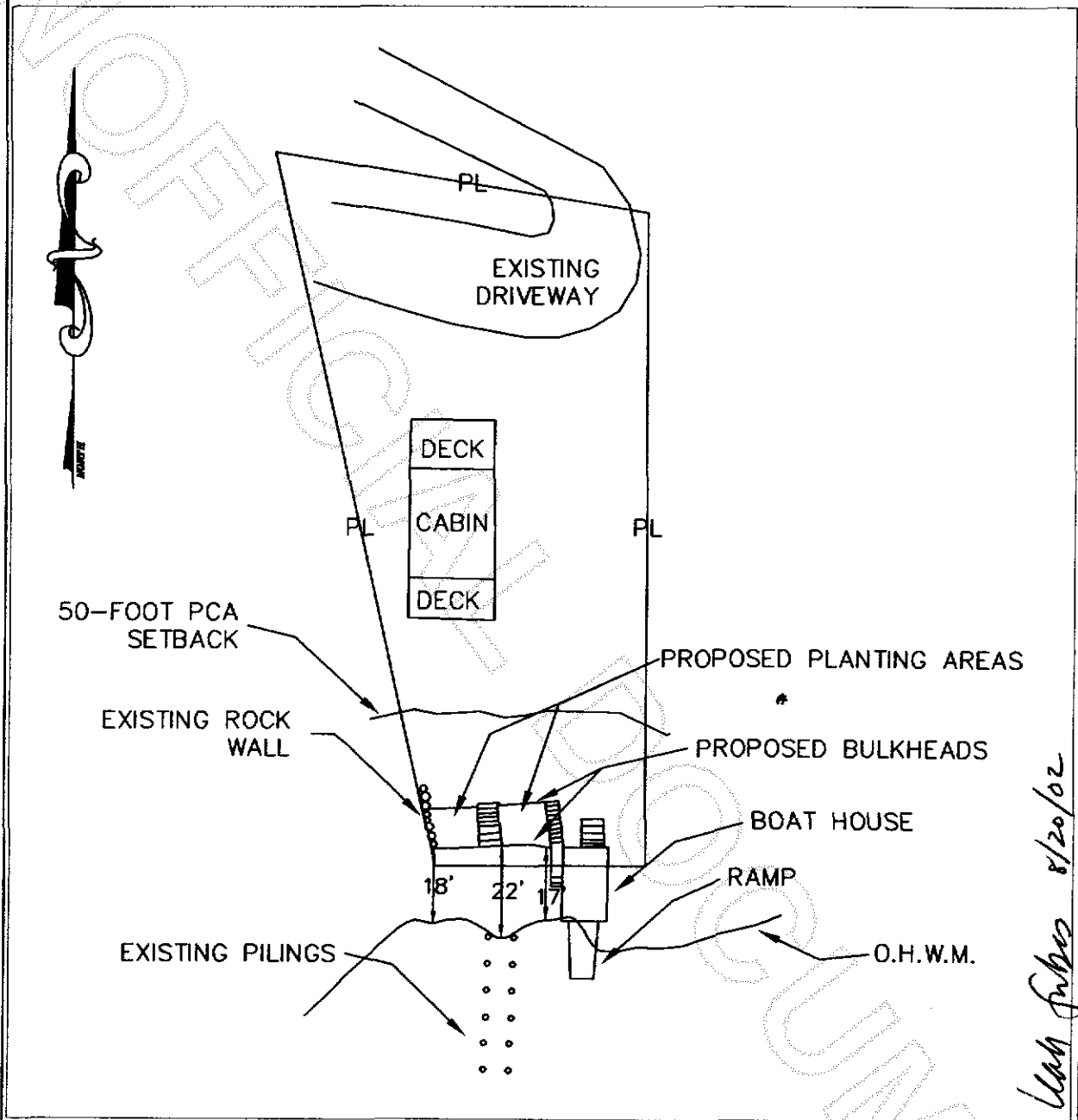
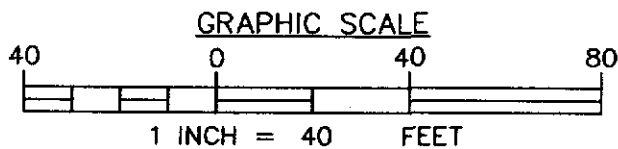


FIGURE 2: SITE PLAN



DOCK PLAN PROVIDED BY KENNETH OLDENBURGER.



drawn and prepared by
NORTHWEST WETLAND SOLUTIONS
1515 SOUTH 6TH
MOUNT VERNON, WA 98273

OLDENBURGER/LUND PROPERTY (P66887)
33136 WEST SHORE DRIVE
SKAGIT COUNTY, WASHINGTON
AUGUST 2002

Wash Sub 8/20/02



200208200102

Skagit County Auditor