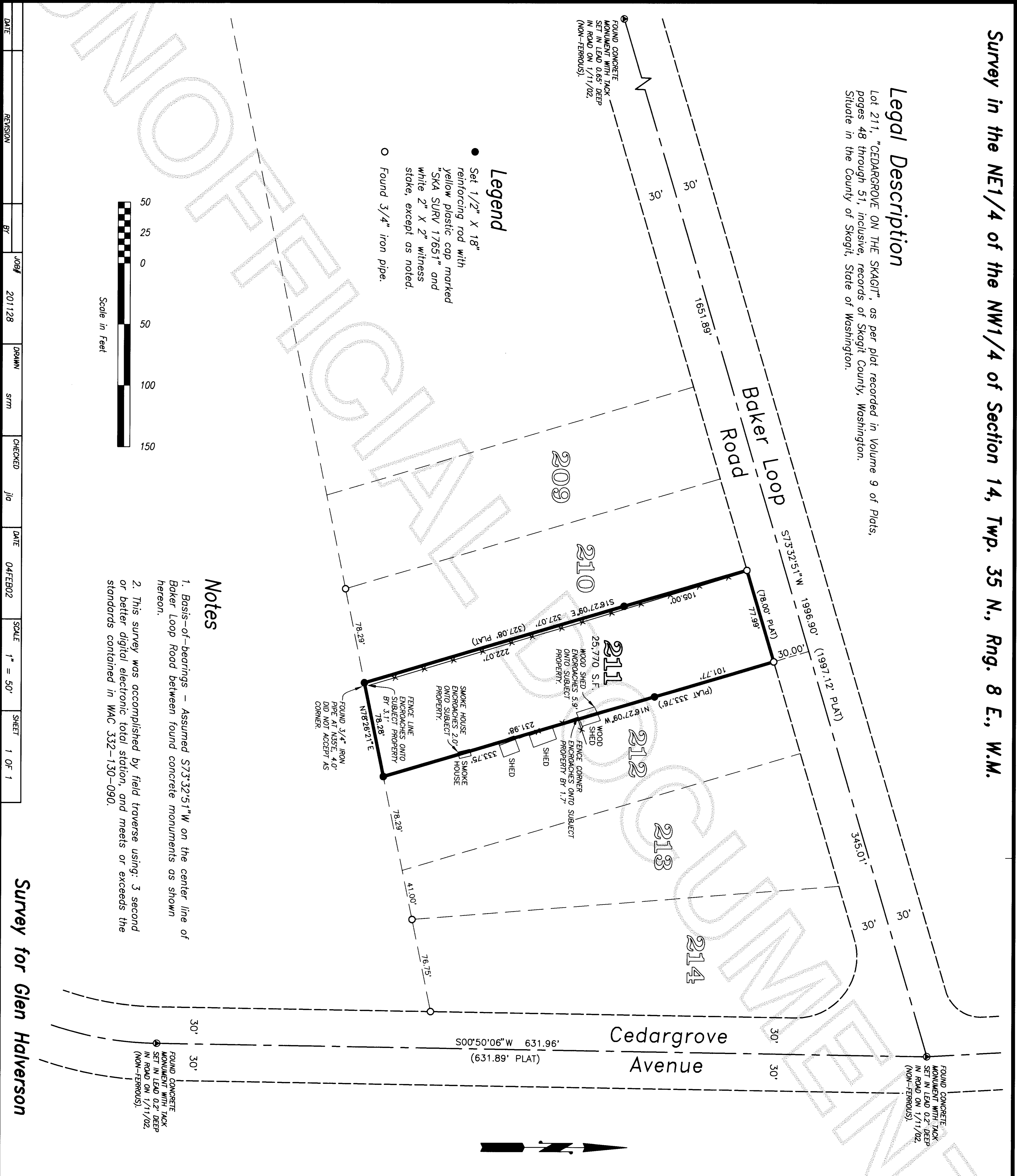


Survey in the NE1/4 of the NW1/4 of Section 14, Twp. 35 N., Rng. 8 E., W.M.

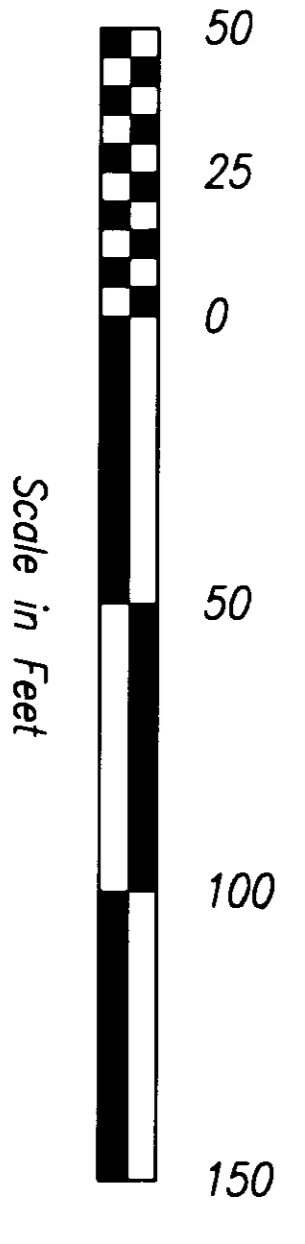
Legal Description

Lot 211, "CEDARGROVE ON THE SKAGIT", as per plat recorded in Volume 9 of Plats, pages 48 through 51, inclusive, records of Skagit County, Washington. Situate in the County of Skagit, State of Washington.



Legend

- Set 1/2" X 18" reinforcing rod with yellow plastic cap marked "SKA SURVY 17651" and white 2" X 2" witness stake, except as noted.
- Found 3/4" iron pipe.




Notes

1. Basis-of-bearings - Assumed S73°32'51"W on the center line of Baker Loop Road between found concrete monuments as shown hereon.
2. This survey was accomplished by field traverse using: 3 second or better digital electronic total station, and meets or exceeds the standards contained in WAC 332-130-090.

DATE	REVISION	BY	JOB#	DRAWN	CHECKED	DATE	SCALE	SHEET
			201128	srn	jio	04/FEB/02	1" = 50'	1 OF 1

Survey for Glen Halverson

Skagit Surveyors & Engineers
 806 Metcalf St., Sedro-Woolley, WA 98284 Phone: (360) 855-2121 FAX: (360) 855-1658
 COPYRIGHT 2001 SKAGIT SURVEYORS, INC.



SURVEYOR'S CERTIFICATE
 This map correctly represents a survey made by me or under my direction in conformance with the Survey Recording Act in January 2002 at the request of Glen Halverson.
 John L. Abenroth CERT#17651
 Date 5/22/2002

AUDITOR'S CERTIFICATE
 200206100266
 Skagit County Auditor
 6/10/2002 Page 1 of 1 3:55PM
 Norma Brummett by
 Moody Demossell
 County Auditor or Deputy Auditor