

WHEN RECORDED RETURN TO:

Name: GARRICK AND TINA SAGER
Address: 204 S. 27TH ST.
City, State, Zip MOUNT VERNON WA 98274



200204010184

Skagit County Auditor

4/1/2002 Page 1 of 4 4:10PM

Island Title Company

QUIT CLAIM DEED

DARRELL E. SKILES AND SHERILYN SKILES, husband and wife ,THE GRANTOR

for and in consideration \$10.00 and other valuable consideration

conveys and quit claims to GARRICK SAGER and TINA SAGER, husband ,THE GRANTEE
and wife

the following described real estate, situated in the County of Skagit, State of Washington,
together with all after acquired title of the grantor(s) herein:

SEE ATTACHED

1294
SKAGIT COUNTY WASHINGTON
Real Estate Excise Tax
PAID

MAR 28 2002

Situated in SKAGIT County, Washington.

Amount Paid \$0
Skagit County Treasurer
By: *mem* Deputy

Tax Account No. . 3862-000-008-0102 P 61965

DATED

3/22

Darrell E. Skiles / Sherilyn Skiles



STATE OF Washington)

ss.

COUNTY OF SKAGIT)

COUNTY OF _____)

ss.

On this day personally appeared before me DARRELL E. SKILES & SHERILYN SKILES to me known to be the individual described in and who executed the within and foregoing instrument, and acknowledged that They signed the same as Their free and voluntary act and deed, for the uses and purposes therein mentioned.

On this _____ day of _____, 19 _____ before me, the undersigned, a Notary Public in and for the State of Washington, duly commissioned and sworn, personally appeared _____

and _____
to me known to be the _____ President and _____
Secretary, respectfully, of _____
the corporation that executed the foregoing instrument, and acknowledged the said instrument to be the free and voluntary act and deed of said corporation, for the uses and purposes therein mentioned, and on oath stated that _____ authorized to execute the said instrument and that the seal affixed is the corporate seal of said corporation.

Witness my hand and official seal hereto affixed the day and year first above written.

GIVEN under my hand and official seal this
22 day of MARCH, 2002

William W. Ketcheside
Notary Public in and for the State of
Residing at MOUNT VERNON

Notary Public in and for the State of Washington,
residing at _____

STATE OF WASHINGTON)

BOUNDARY LINE ADJUSTMENT
LEGAL DESCRIPTION
FOR
COACH CORRAL, INC.
OF
A PORTION OF LOT P61965
TO BE AGGREGATED WITH P61964

February 7, 2002

The northwesterly 6 feet of the following described property:

Lot 8, EXCEPT the northwesterly 50 feet thereof, of the Plat of "BIG LAKE WATER FRONT TRACTS, SKAGIT COUNTY, WASHINGTON" per plat recorded in Volume 4 of Plats at page 12, records of Skagit County, Washington.

TOGETHER WITH any interest Grantor may have in and to all shorelands and tidelands abutting thereon.

Situated in Skagit County, Washington.

BOUNDARY ADJUSTMENT

Reviewed and approved


in accordance with S.C.

Code Chapter 14.18

Gau Roeder

SKAGIT CO. PLANNING & PERMIT CENTER

Date: 3/28/2002



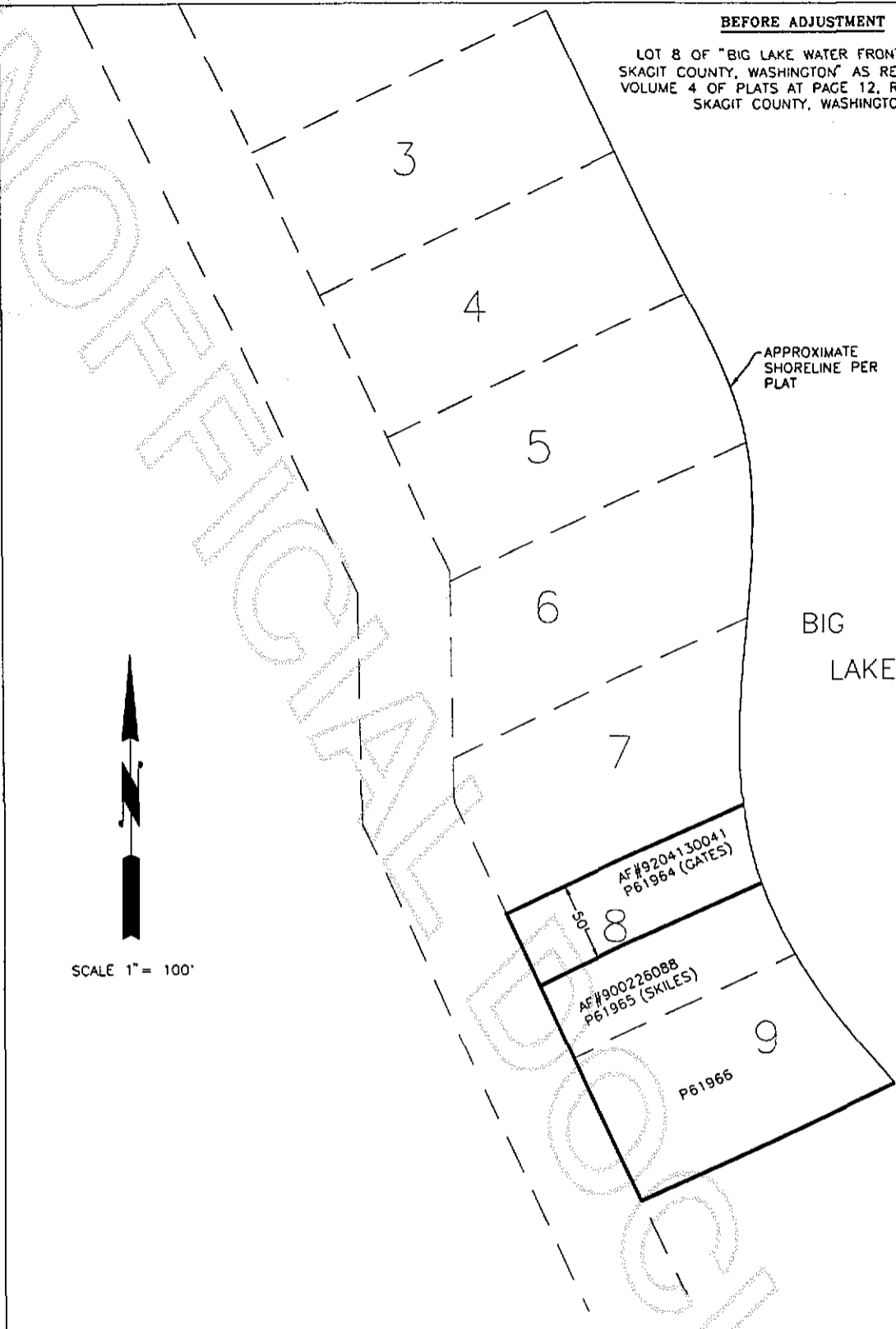
200204010184

Skagit County Auditor

4/1/2002 Page 2 of 4 4:10PM

BEFORE ADJUSTMENT

LOT 8 OF "BIG LAKE WATER FRONT TRACTS,
SKAGIT COUNTY, WASHINGTON" AS RECORDED IN
VOLUME 4 OF PLATS AT PAGE 12, RECORDS OF
SKAGIT COUNTY, WASHINGTON.



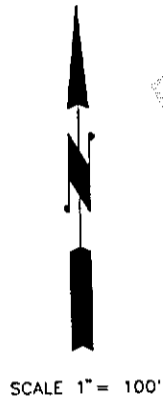
200204010184

Skagit County Auditor

4/1/2002 Page 3 of 4 4:10PM

AFTER ADJUSTMENT

LOT 8 OF "BIG LAKE WATER FRONT TRACTS,
SKAGIT COUNTY, WASHINGTON" AS RECORDED IN
VOLUME 4 OF PLATS AT PAGE 12, RECORDS OF
SKAGIT COUNTY, WASHINGTON.



BOUNDARY LINE ADJUSTMENT

Reviewed and Approved in Accordance
with SCC Chapter 14.18.700 on
_____, 2002.

Skagit County Planning and Permit Center

APPROXIMATE
SHORELINE PER
PLAT

BIG
LAKE

AF #9204130041
P61954 (GATES)

AF #900225088
P61965 (SKILES)

P61966



200204010184

Skagit County Auditor

4/1/2002 Page 4 of 4

4:10PM