



200203080110

Skagit County Auditor

3/8/2002 Page 1 of 6 11:45AM



20201280015

Skagit County Auditor

3/8/2002 Page 1 of 4 9:02AM

6

5-5444  
(May 1948)

Admin Fee: \$105.00  
Rent: \$5,050.00  
Bond: \$5,050.00

**UNITED STATES  
DEPARTMENT OF THE INTERIOR  
BUREAU OF INDIAN AFFAIRS  
ASSIGNMENT OF LEASE**

Lot 49 cobahud Waterfront Tracts  
ALLOTMENT: I0039  
Tax # 5103-000-049-0000

(LAND TITLE COMPANY OF SKAGIT COUNTY)  
LEASE: 8525 98-48  
P-98745-E1

The undersigned lessees of Lot 49 of Cobahud Waterfront Tracts, Gov. Lot 1, Section 3, Township 33 North, Range 2 East, Willamette Meridian, Skagit County, WA, after having first been duly sworn according to law states that the lease in question was drawn to expire January 22nd, 2048;

that owing conditions over which they have no control can not longer continue to occupy the land as lessees; that this lease was not originally negotiated with any idea or intention of disposing of same; that they hereby apply for permission to assign all right, title and interest, in and to said lease, to the following party: **943**

John V.C. Brooks  
20616 78<sup>th</sup> Place West  
Edmonds, WA 98026

SKAGIT COUNTY WASHINGTON  
Real Estate Excise Tax  
PAID

MAR 08 2002

Amount Paid \$  
Skagit County Treasurer John V.C. Brooks, Assignee  
By: *[Signature]* Deputy

The above-named assignee hereby accepts this assignment and agree to fulfill all obligations, conditions and stipulations contained in said lease.

*[Signature: Michele Lane]*

Michele Lane, Assignee  
SKAGIT COUNTY WASHINGTON  
REAL ESTATE EXCISE TAX  
Divorced Spouse

#340  
JAN 26 2002

Amount Paid \$ **11169**  
Skagit Co. Treasurer  
By: *[Signature]* Deputy

*[Signature: Mark Lane]*

Mark Lane, Assignor  
PO Box 542  
LaConner, Washington 98257

We the undersigned, lessors of lessee herein, hereby consent to the foregoing assignment, releasing the current lessees from liability effective from the date of approval of assignment by the officer in charge of the Agency.

We the undersigned, lessors of lessee herein, hereby consent to the foregoing assignment, releasing the current lessees from liability effective from the date of approval of assignment by the officer in charge of the Agency.

Helen Lewis  
Helen Lewis  
2085 Lummi Shore Rd  
Bellingham, WA 98226  
(360) 758-3741

Donald W. Damien  
Don Damien  
PO BOX 764  
LaConner, WA 98257  
(360) 466-0489

Ethel Marie Barber  
Ethel Marie Barber  
17536 1<sup>st</sup> St  
LaConner, WA 98257  
(360) 466-2031

Agency Realty Officer  
Puget Sound Agency Realty

Approved: 11/20/01

Judith K. Jopl  
Superintendent, Puget Sound Agency

ACTING



200203080110  
Skagit County Auditor

3/8/2002 Page 2 of 6 11:45AM



200201280015  
Skagit County Auditor

1/28/2002 Page 2 of 4 9:02AM

STATE OF Washington )  
County of Skagit ) SS:

I certify that I know or have satisfactory evidence that John V.C. Brooks and Michael Lane  
are the person s who appeared before me, and said person s acknowledged that they  
signed this instrument and acknowledge it to be their free and voluntary act for the uses and purposes  
mentioned in this instrument.

Dated: January 23, 2002



Nancy Lea Cleave  
Notary Public in and for the State of Washington  
Residing at Mount Vernon  
My appointment expires: 9-1-02



200203080110  
Skagit County Auditor

3/8/2002 Page 3 of 6 11:45AM



200201280015  
Skagit County Auditor

1/28/2002 Page 3 of 4 9:02AM

DESCRIPTION:

A leasehold interest in the following described property:

That portion of Government Lot 4 in Section 34, Township 34 North, Range 2 East, W.M., described as follows:

Beginning at the Southeast corner of said Section 34;  
 thence North 2°31' West along the center of a road for a distance of 1,362.45 feet;  
 thence South 89°44'30" West for a distance of 201 feet;  
 thence South 2°31' East for a distance of 22.45 feet;  
 thence South 89°47' West for a distance of 276.9 feet to the North-easterly corner of Tract 53 of "Cobahud Waterfront Tracts";  
 thence South 21°27'30" East along the Westerly margin of a road for a distance of 211.68 feet to the true point of beginning;  
 thence continue South 21°27'30" East for a distance of 48.31 feet;  
 thence South 89°47' West to the high water line on Skagit Bay;  
 thence Northeasterly along said high water line to a point that is North 89°47' East from the true point of beginning;  
 thence North 89°47' East to the true point of beginning.

(Also known as Tract 49 of the unrecorded plat of "Cobahud Waterfront Tracts, Swinomish Reservation, Skagit County, Washington" on file with the United States Department of the Interior Bureau of Indian Affairs, Western Washington Indian Agency, Everett, Washington.)

Situate in the County of Skagit, State of Washington.



200203080110  
 Skagit County Auditor  
 3/8/2002 Page 4 of 6 11:45AM




200201280015  
 Skagit County Auditor  
 1/28/2002 Page 4 of 4 9:02AM

UNOFFICIAL



200203080110  
Skagit County Auditor

3/8/2002 Page 5 of 6 11:45AM



STATE OF WASHINGTON }  
COUNTY OF SKAGIT } SS

I, Auditor of Skagit County, State of Washington, do hereby certify that the foregoing copy of A Lease is a true and literal exemplification and copy from the record, as the same appears in Volume \_\_\_\_\_ of 212 of Page \_\_\_\_\_ of Number 200201280215 of Records of Skagit County, Washington.


IN TESTIMONY WHEREOF, I hereunto set my hand and seal of my office this 4 day of March 2002  
NB... By Clanin  
Auditor Deputy

UNOFFICIAL


STATE OF Washington }  
County of Skagit } SS:

I certify that I know or have satisfactory evidence that John V.C. Brooks, Michelle Lane and Mark Lane  
are the person s who appeared before me, and said person s acknowledged that they  
signed this instrument and acknowledge it to be their free and voluntary act for the uses and purposes  
mentioned in this instrument.

Dated: January 23, 2002



Nancy Lea Cleave  
Notary Public in and for the State of Washington  
Residing at Mount Vernon  
My appointment expires: 9-1-02



200203080110  
Skagit County Auditor