

Return to:

\_\_\_\_\_  
\_\_\_\_\_  
\_\_\_\_\_



200112040082  
Skagit County Auditor

12/4/2001 Page 1 of 2 2:17PM

**PROTECTED CRITICAL AREA SITE PLAN**

Page 1 of 2

Grantor/Owner: Charles & Minna Hornbeck

Grantee: PUBLIC

Site Address: 39710 Baker Lake Road

Property ID #: P 117447 Assessors Tax Account #: 350710-0-011-0300

Legal Description: Sec. 10 Twp. 35 Rng. 7 / Plat Name \_\_\_\_\_ Lot \_\_\_\_\_

Permit/Activity #: BP01-1423

PROTECTED CRITICAL AREA (PCA) is to be left undisturbed in a natural state. No clearing, grading, filling, logging or removal of woody material, building, construction or road construction of any kind or planting of non-native vegetation is allowed within the PCA areas except as specifically permitted by Skagit County on a case-by-case basis consistent with Skagit County Code 14.24.

Representations on this site plan may be approximations only and should not be used for purposes other than for determining general locations of critical areas. Development activities beyond the scope of this plan may require additional studies and approvals.


The above references to "Grantor" and "Grantee" shall not be construed as a transfer of property ownership and are used solely for filing with the County Auditor.

Owner: Minna M. Hornbeck Date: 12-04-01

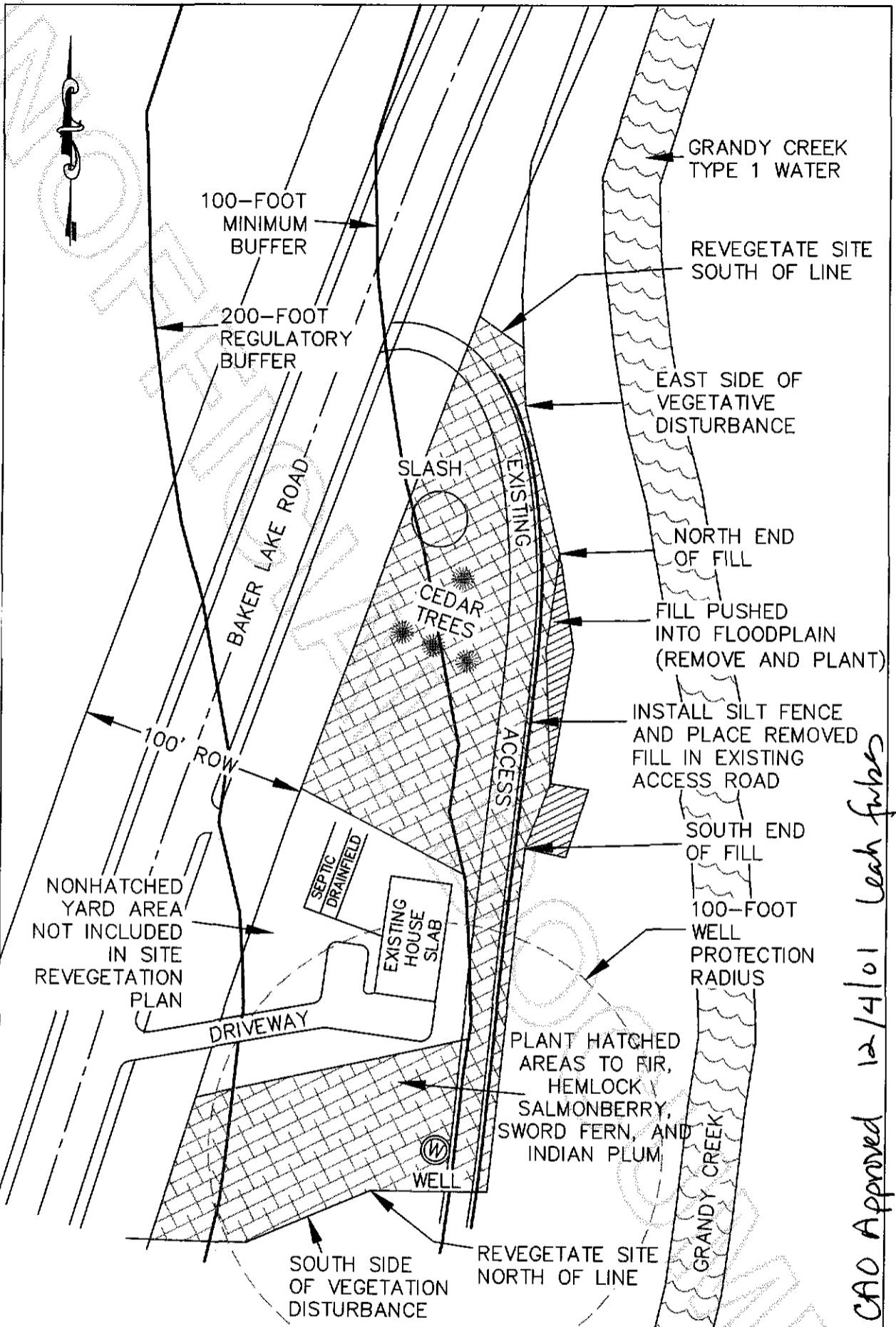
On this day personally appeared before me Minna M. Hornbeck known to be the individual described herein and acknowledged to me that She signed the same as her free and voluntary act and deed for the uses and purposes therein mentioned.

Cliff D. Jones Notary Public in and for the State of Washington,  
residing at Scio, Oregon Date: 12-4-01

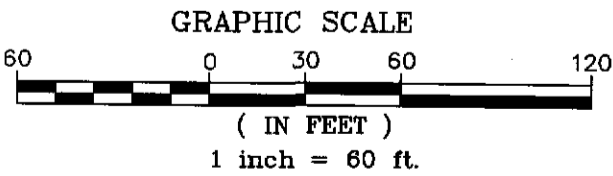
*My commission expires 1/15/04*



UNOFFICIAL DOCUMENT



CAO Approved 12/4/01 Leah Fisher



Revegetate indicated areas of site with 2-0 stock Douglas fir and western hemlock on 12' by 12' spacing. Fill in with salmonberry, Indian plum, and sword fern.

THIS DRAWING REPRESENTS MAPPING WITH COMPASS AND TAPE MEASURE AND IS AN APPROXIMATE MAP.

Applicants: Charles and Minna Hornbeck  
 Address: Baker Lake Road  
 Parcel: P117447  
 Permit:  
 Preparer: Edison Engineering  
 Date: October, 2001

NOT A SURVEY



200112040082  
 Skagit County Auditor