



200111160102
, Skagit County Auditor

11/16/2001 Page 1 of 3 1:51:56PM

AFTER RECORDING MAIL TO:

Name **EARL S. MARTIN**,
Address *1400 Thomas*
City, State, Zip *Law WA. 98232*
B164181
Filed for Record at Request of First American Title of Skagit County

DEED OF TRUST FIRST AMERICAN TITLE CO.
(For use in the state of Washington only) **ACCOMMODATION RECORDING ONLY**
WILD

THIS DEED OF TRUST, made this 13TH day of NOVEMBER, 2001, between WAYNE S. MARTIN and LYNETTE L. MARTIN, HUSBAND AND WIFE, GRANTOR, whose address is 12796 COUNTRY CLUB PLACE, BURLINGTON, WA. 98233, First American Title of Skagit County, a California corporation, TRUSTEE, whose address is P.O. Box 1667, Mount Vernon, WA 98273, and *BENEFICIARY, whose address is .

WITNESSETH: Grantor hereby bargains, sells and conveys to Trustee in Trust, with power of sale, the following described real property in SKAGIT County, Washington:

*EARL S. MARTIN,

LOT 4, COUNTRY CLUB ADDITION NO 4 AS IN EXHIBIT "A" ATTACHED HERETO.

Assessor's Property Tax Parcel Account Number(s):3889-000-004-0006 P64589

which real property is not used principally for agricultural or farming purposes, together with all tenements, hereditaments, and appurtenances now or hereafter thereunto belonging or in any wise appertaining, and the rents, issues and profits thereof.

This deed is for the purpose of securing performance of each agreement of Grantor herein contained, and payment of the sum of **SIXTY THREE THOUSAND THREE HUNDRED THIRTY THREE AND 33/100** Dollars (**\$63,333.33**) with interest, in accordance with the terms of a promissory note of even date herewith, payable to Beneficiary or order, and made by Grantor, and all renewals, modifications and extensions thereof, and also such further sums as may be advanced or loaned by Beneficiary to Grantor, or any of their successors or assigns, together with interest thereon at such rate as shall be agreed upon.

To protect the security of this Deed of Trust, Grantor covenants and agrees:

1. To keep the property in good condition and repair; to permit no waste thereof; to complete any building, structure or improvement being built or about to be built thereon; to restore promptly any building, structure or improvement thereon which may be damaged or destroyed; and to comply with all laws, ordinances, regulations, covenants, conditions and restrictions affecting the property.
2. To pay before delinquent all lawful taxes and assessments upon the property; to keep the property free and clear of all other charges, liens or encumbrances impairing the security of this Deed of Trust.
3. To keep all buildings now or hereafter erected on the property described herein continuously insured against loss by fire or other hazards in an amount not less than the total debt secured by this Deed of Trust. All policies shall be held by the Beneficiary, and be in such companies as the Beneficiary may approve and have loss payable first to the Beneficiary as its interest may appear and then to the Grantor. The amount collected under any insurance policy may be applied upon any indebtedness hereby secured in such order as the Beneficiary shall determine. Such application by the Beneficiary shall not cause discontinuance of any proceedings to foreclose this Deed of Trust. In the event of foreclosure, all rights of the Grantor in insurance policies then in force shall pass to the purchaser at the foreclosure sale.
4. To defend any action or proceeding purporting to affect the security hereof or the rights or powers of Beneficiary or Trustee, and to pay all costs and expenses, including cost of title search and attorney's fees in a reasonable amount, in any such action or proceeding, and in any suit brought by Beneficiary to foreclose this Deed of Trust.
5. To pay all costs, fees and expenses in connection with this Deed of Trust, including the expenses of the Trustee incurred in enforcing the obligation secured hereby and Trustee's and attorney's fees actually incurred, as provided by statute.
6. Should Grantor fail to pay when due any taxes, assessments, insurance premiums, liens, encumbrances or other charges against the property hereinabove described, Beneficiary may pay the same, and the amount so paid, with interest at the rate set forth in the note secured hereby, shall be added to and become a part of the debt secured in this Deed of Trust.

IT IS MUTUALLY AGREED THAT:

1. In the event any portion of the property is taken or damaged in an eminent domain proceeding, the entire amount of the award or such portion thereof as may be necessary to fully satisfy the obligation secured hereby, shall be paid to Beneficiary to be applied to said obligation.

2. By accepting payment of any sum secured hereby after its due date, Beneficiary does not waive its right to require prompt payment when due of all other sums so secured or to declare default for failure to so pay.

3. The Trustees shall reconvey all or any part of the property covered by this Deed of Trust to the person entitled thereto on written request of the Grantor and the Beneficiary, or upon satisfaction of the obligation secured and written request for reconveyance made by the Beneficiary or the person entitled thereto.


4. Upon default by Grantor in the payment of any indebtedness secured hereby or in the performance of any agreement contained herein, all sums secured hereby shall immediately become due and payable at the option of the Beneficiary. In such event and upon written request of Beneficiary, Trustee shall sell the trust property, in accordance with the Deed of Trust Act of the State of Washington, at public auction to the highest bidder. Any person except Trustee may bid at Trustee's sale. Trustee shall apply the proceeds of the sale as follows: (1) to the expense of sale, including a reasonable Trustee's fee and attorney's fee; (2) to the obligation secured by this Deed of Trust; (3) the surplus, if any, shall be distributed to the persons entitled thereto.

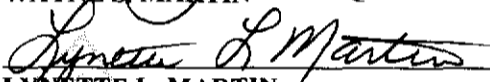
5. Trustee shall deliver to the purchaser at the sale its deed, without warranty, which shall convey to the purchaser the interest in the property which Grantor had or had the power to convey at the time of his execution of this Deed of Trust, and such as he may have acquired thereafter. Trustee's deed shall recite the facts showing that the sale was conducted in compliance with all the requirements of law and of this Deed of Trust, which recital shall be prima facie evidence of such compliance and conclusive evidence thereof in favor of bona fide purchasers and encumbrances for value.

6. The power of sale conferred by this Deed of Trust and by the Deed of Trust Act of the State of Washington is not an exclusive remedy; Beneficiary may cause this Deed of Trust to be foreclosed as a mortgage.

7. In the event of the death, incapacity or disability or resignation of Trustee, Beneficiary may appoint in writing a successor trustee, and upon the recording of such appointment in the mortgage records of the county in which this Deed of Trust is recorded, the successor trustee shall be vested with all powers of the original trustee. The trustee is not obligated to notify any party hereto of pending sale under any other Deed of Trust or of any action or proceeding in which Grantor, Trustee or Beneficiary shall be a party unless such action or proceeding is brought by the Trustee.

8. This Deed of Trust applies to, inures to the benefit of, and is binding not only on the parties hereto, but on their heirs, devisees, legatees, administrators, executors, successors and assigns. The term Beneficiary shall mean the holder and owner of the note secured hereby, whether or not named as Beneficiary herein.

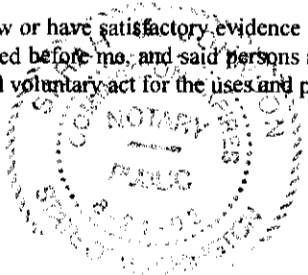

WAYNE S. MARTIN



LYNETTE L. MARTIN

STATE OF WASHINGTON }
COUNTY OF SKAGIT } ss

I certify that I know or have satisfactory evidence that WAYNE S. MARTIN and LYNETTE L. MARTIN are the persons who appeared before me, and said persons acknowledged that THEY signed this instrument and acknowledged it to be THEIR free and voluntary act for the uses and purposes mentioned in this instrument.

Dated: 11/13/01




Notary Public in and for the State of Washington
Residing at OAK HARBOR
My appointment expires: 8/21/03

REQUEST FOR FULL RECONVEYANCE
Do not record. To be used only when note has been paid.

TO: TRUSTEE

The undersigned is the legal owner and holder of the note and all other indebtedness secured by the within Deed of Trust. Said note, together with all other indebtedness secured by said Deed of Trust, has been fully paid and satisfied; and you are hereby requested and directed, on payment to you of any sums owing to you under the terms of said Deed of Trust, to cancel said note above mentioned, and all other evidences of indebtedness secured by said Deed of Trust delivered to you herewith, together with the said Deed of Trust, and to reconvey, without warranty, to the parties designated by the terms of said Deed of Trust, all the estate now held by you thereunder.

Dated _____



200111160102
Skagit County Auditor

PARCEL "A":

Lot 4, "COUNTRY CLUB ADDITION NO. 4", as per plat recorded in Volume 8 of Plats, pages 83 and 84, records of Skagit County, Washington, EXCEPT the following described tract:

Beginning at the Northeast corner of said Lot 4; thence North 58 deg. 06'09" West along the Northerly line of said Lot 4, a distance of 60.58 feet to an angle point in said Northerly line; thence North 89 deg. 25' 17" West along said Northerly line, a distance of 31.27 feet; thence South 58 deg. 39'00" East, a distance of 88.79 feet to the point of beginning.

PARCEL "B":

That portion of Lot 3, "COUNTRY CLUB ADDITION NO. 4", as per plat recorded in Volume 8 of Plats, pages 83 and 84, records of Skagit County, Washington, described as follows:

Beginning at the most Southerly corner of said Lot 3; thence North 58 deg. 06'09" West along the Southerly line of said Lot 3, a distance of 60.58 feet to an angle point in said Southerly line; thence North 89 deg. 25'17" West along said Southerly line, a distance of 31.27 feet to the true point of beginning; thence continue North 89 deg. 25'17" West along said Southerly line, a distance of 41.73 feet to the Southerly corner of said Lot 3; thence Northerly along the Westerly line of said Lot 3, which line is the margin of a road on a curve to the left having a radius of 35 feet, through a central angle of 24 deg. 33'19", an arc distance along said Westerly line of 15.00 feet to a point that is North 68 deg. 39'00" West from the true point of beginning; thence South 68 deg. 39'00" East, 17.42 feet to the true point of beginning.



200111160102
Skagit County Auditor

11/16/2001 Page 3 of 3 1:51:56PM