

UNRECORDED



200111080089
Skagit County Auditor
11/8/2001 Page 1 of 3 3:18:13PM

Parcel No.: 350315-2-002-0003/P34351
Legal Desc.: Ptn NE1/4NW1/4, 15-35-3

QUIT CLAIM DEED

THE GRANTOR, The Revocable Living Trust of Lloyd R. Loop and Deanna M. Loop dated, February 1, 1994, for and in consideration of NO MONETARY CONSIDERATION, boundary line adjustment purposes only, conveys and quit claims to The Revocable Living Trust of Lloyd R. Loop and Deanna M. Loop, dated February 1, 1994, THE GRANTEE, the following described real estate, situated in the County of Skagit, State of Washington, together with all after acquired title of the Grantor therein:

As attached hereto as Parcel "A"

The above described property will be combined or aggregated with contiguous property owned by the grantee and legally described on Exhibit "B" attached hereto. This boundary adjustment is not for the purposes of creating an additional building lot.

DATED this 5 ^{November} day of ~~September~~, 2001.

Lloyd R. Loop

Deanna M. Loop

Lloyd R. Loop, Trustee Deanna M. Loop, Trustee

Real Estate Excise Tax PAID 43789


STATE OF WASHINGTON
County of Skagit

ss NOV 08 2001

Amount Paid \$ -0-
Skagit County Treasurer
By: [Signature] Deputy

I hereby certify that I know or have satisfactory evidence that Lloyd R. Loop and Deanna M. Loop are the persons who personally appeared before me, and said persons acknowledged that they signed this instrument, on oath stated that they are authorized to execute the instrument and acknowledged it as the Trustees of The Revocable Living Trust of Lloyd R. Loop and Deanna M. Loop, dated February 1, 1994, to be the free and voluntary act of such party for the uses and purposes mentioned in this instrument.

Dated this 5th ^{November} day of ~~September~~, 2001.



Rachel J. Reed
Notary Public in and for the
State of Washington, residing at
Anchor
My appointment expires 10-15-04

Parcel A
LEGAL DESCRIPTION

(PROPERTY BEING AGGREGATED TO TAX PARCEL #P34350)

The North Half (N ½) of the NE ¼ of the NW ¼ of Section 15, Township 35 North, Range 3, East W.M., EXCEPT County Roads, AND EXCEPT the following described Tracts:

TRACT 1


Beginning at a point where the line between the NW ¼ of the NW ¼ and the NE ¼ of the NW ¼ of said Section 15 intersect with the South line of the County Road; thence East 37 ½ rods; thence South 12 ½ rods; thence West 37 ½ rods to the West line of said Northeast Quarter (NE ¼) of the Northwest Quarter (NW ¼); thence North 12 ½ rods to the point of beginning.

TRACT 2

The North 20 rods of the West 24 rods of the NE ¼ of the NW ¼ of Section 15, Township 35 North, Range 3, East W.M., EXCEPT that portion thereof lying within the North 12 ½ rods of that portion of said subdivision lying South of the County Road.

All situate in the County of Skagit, State of Washington.

Denny D. Legro
DENNY D. LEGRO
Registered Professional
Land Surveyor
License No. 37532
Date: August 7, 2001



200111080089

, Skagit County Auditor


11/8/2001 Page 2 of 3 3:18:13PM

Exhibit "B"

The North 20 rods (330 feet) of the West 24 rods (396 feet) of the Northeast $\frac{1}{4}$ of the Northwest $\frac{1}{4}$ of Section 15, Township 35 North, Range 3 East, W.M.

EXCEPT that portion thereof lying within the North 12 $\frac{1}{2}$ rods (206.25 feet) of that portion of said subdivision lying South of the County Road.

Situate in the County of Skagit, State of Washington

BOUNDARY ADJUSTMENT
Reviewed and approved
in accordance with S.C. 
Code Chapter 14.18
Grace Roeder
SKAGIT CO. PLANNING & PERMIT CNTR
Date: 10/26/2001



200111080089
, Skagit County Auditor
11/8/2001 Page 3 of 3 3:18:13PM

UNOFFICIAL DOCUMENT