


Return to:



200106130078

Skagit County Auditor

6/13/2001 Page 1 of 2 1:40:47PM

PROTECTED CRITICAL AREA SITE PLAN

Page 1 of 2

Grantor/Owner: WILLARD M. HENDRICKSON

Grantee: PUBLIC

Site Address: 16068 MOUNTAIN VIEW ROAD

Property ID #: P 100735 Assessors Tax Account #: 4572-000-003-0002

Legal Description: Sec. 26 Twp. 34 Rng. 4 / Plat Name WILDA MOUNTAIN VIEW Lot 3
ESTATES

Permit/Activity #: _____

PROTECTED CRITICAL AREA (PCA) is to be left undisturbed in a natural state. No clearing, grading, filling, logging or removal of woody material, building, construction or road construction of any kind or planting of non-native vegetation is allowed within the PCA areas except as specifically permitted by Skagit County on a case-by-case basis consistent with Skagit County Code 14.24.

Representations on this site plan may be approximations only and should not be used for purposes other than for determining general locations of critical areas. Development activities beyond the scope of this plan may require additional studies and approvals.

The above references to "Grantor" and "Grantee" shall not be construed as a transfer of property ownership and are used solely for filing with the County Auditor.

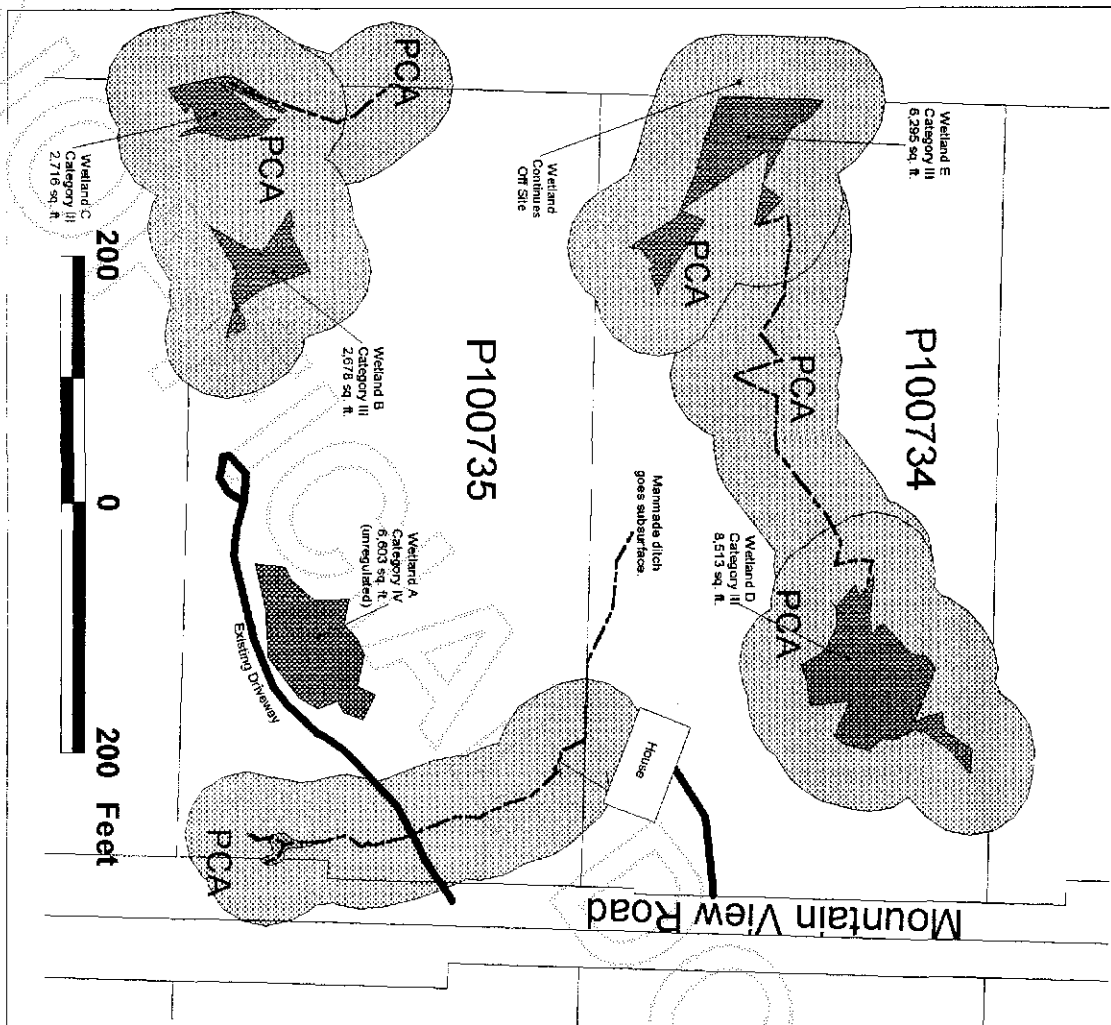
Owner: _____

Date: 6/12/01

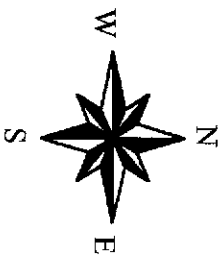
On this day personally appeared before me WILLARD M. & IDA M. HENDRICKSON known to be the individual described herein and acknowledged to me that they signed the same as their free and voluntary act and deed for the uses and purposes therein mentioned.

[Signature], Notary Public in and for the State of Washington,
residing at Burlington WA Date: June 12, 2001

Notary Public
State of Washington
JOHN L. ABENROTH
My Appointment Expires Nov 1, 2003



Protected Critical Area (PCA)



This map is not a legal survey.
It is intended for informational
purposes only. Prepared by
Earth Systems Science, Inc.
360-336-ESSI



200106130078

Skagit County Auditor