

RECORDED AT THE REQUEST OF  
AND AFTER RECORDING RETURN TO:

H&L Services, Inc., Trustee  
1111 Third Avenue, #3400  
Seattle, WA 98101



200105210234  
Skagit County Auditor

5/21/2001 Page 1 of 5 3:34:23PM

NOTICE OF TRUSTEE'S SALE

FIRST AMERICAN TITLE CO.

64674-2

Grantor: H&L Services, Inc.

Grantee: Notice to the Public

Legal Description: PTN OF SEC 11, T 28N, R 6E, W.M.

Assessor's Tax Parcel ID#: 330401-4001-0504 & 330401-4-001-0600 & 330401-4-004-0400

Reference # (If applicable):

HALL  
91850-900149

**WE ARE A DEBT COLLECTOR. THIS COMMUNICATION IS AN ATTEMPT TO COLLECT A DEBT AND ANY INFORMATION OBTAINED WILL BE USED FOR THAT PURPOSE.**

NOTICE OF TRUSTEE'S SALE

PURSUANT TO THE REVISED CODE OF WASHINGTON  
CHAPTER 61.24 ET.SEQ.

I.

NOTICE IS HEREBY GIVEN that the undersigned Trustee will on the 24th day of August, 2001, at the hour of 10:00 o'clock, a.m., at the Lobby of Kincaid Street Entrance of the SKAGIT County Courthouse, 205 West Kncaid Street, Mt.Vernon, WA 98273-4225 in the City of Mt. Vernon, State of Washington, sell at public auction to the highest and best bidder, payable at the time of sale, the following described real property, situated in the County of SKAGIT, State of Washington, to wit:

SEE APPENDED LEGAL

(commonly known as 18574 WEST LAKEVIEW LANE, MOUNT VERNON 98274) which is subject to that certain deed of trust dated SEPTEMBER 17, 1999, recorded SEPTEMBER 24, 1999, under Auditor's File No. 199909240079, records of SKAGIT County, Washington, from EDITH K. HALL, AN UNMARRIED INDIVIDUAL, as Grantor, to LAND TITLE COMPANY-BURLINGTON, A WASHINGTON CORPORATION, as Trustee, to secure an obligation in favor of WASHINGTON MUTUAL BANK, as Beneficiary.

II.

No action commenced by the Beneficiary of the Deed of Trust is now pending to seek satisfaction of the obligation in any Court by reason of the Borrower's or Grantor's default on the obligation secured by the Deed of Trust.

III.

The default(s) for which this foreclosure is made is/are as follows: [If default is for other than payment of money, set forth the particulars.]

1. Failure to pay when due the following amounts which are now in arrears:

**MONTHLY PAYMENTS:**

6 monthly payments at \$1,041.43 each:  
(January 01, 2001 through May 16, 2001).

\$6,248.58

**LATE CHARGES:**

6 late charges of \$41.52 for each monthly payment not made within 15 days  
of this due date.

249.12

**TOTAL MONTHLY PAYMENTS AND LATE CHARGES:**

\$6,497.70

2. Failure to pay all unpaid and delinquent taxes, bonds, assessments and liens.

IV.

3. The Principal balance as of the date for this notice is \$103,880.51 including interest and fees and cost to this date.

V.

The above described real property will be sold to satisfy the expense of sale and the obligation secured by the Deed of Trust as provided by statute. The sale will be made without warranty, express or implied, regarding title, possession, or encumbrances on the 24th day of August, 2001. The default(s) referred to in paragraph III must be cured by August 13, 2001 (11 days before the sale date), to cause a discontinuance of the sale. The sale will be discontinued and terminated if at any time on or before August 13, 2001 (11 days before the sale date), the default(s) as set forth in paragraph III is/are cured and the Trustee's fees and costs are paid. The sale may be terminated any time after August 13, 2001 (11 days before the sale date), and before the sale by the Borrower, Grantor, any Guarantor, or the holder of any recorded junior lien or encumbrance paying the entire principal and interest secured by the Deed of Trust, plus costs, fees, and advances, if any, made pursuant to the terms of the obligation and/or Deed of Trust, and curing all other defaults.

VI.

A written Notice of Default was transmitted by the Beneficiary or Trustee to the Borrower and Grantor at the following address:

NAME

ADDRESS

EDITH K. HALL  
JOHN DOE HALL  
OCCUPANTS

18574 WEST LAKEVIEW LANE  
MOUNT VERNON, WA 98274

by both first class and certified mail on the 30th day of March, 2001, proof of which is in the possession of the Trustee; and the Borrower and Grantor were personally served on the 5th day of April, 2001, with said written Notice of Default or the written Notice of Default was posted in a conspicuous place on the real property described in Paragraph I above, and the Trustee has possession of proof of such service or posting.



200105210234

, Skagit County Auditor

VII.

The Trustee whose name and address are set forth below will provide in writing to anyone requesting it, a statement of all costs and fees due at any time prior to the sale. To the best of Trustee's knowledge and belief grantors are not members of the United States military forces.

VIII.

The effect of the sale will be to deprive the Grantor and all those who hold by, through or under the Grantor of all their interest in the above described property.

IX.

Anyone having any objection to the sale on any grounds whatsoever will be afforded an opportunity to be heard as to those objections if they bring a lawsuit to restrain the sale pursuant to RCW 61.24.130. Failure to bring such a lawsuit may result in a waiver of any proper grounds for invalidating the Trustee's sale.


X.

The Trustee makes no representations or warranties concerning what interest in the real property described above is being sold. The Deed of Trust lien foreclosed may not be a first lien position, or there may be other prior encumbrances of title. The Trustee is not required to provide title information concerning this property. Any person interested in this foreclosure is encouraged to make his or her own investigation concerning the ownership of the property, and the position on title of the deed of trust being foreclosed. Any person interested in the foreclosure is also encouraged to consult an attorney, as the Trustee will not provide legal advice concerning the foreclosure. The Trustee does not provide information concerning the location of the debtors nor concerning the condition of the property. No representation or warranties are made concerning the physical condition of the property, or whether there are any environmental or hazardous waste liabilities or problems connected with this property. Any person desiring title information, information concerning the physical condition of the property, information concerning any hazardous waste or environmental issues, or other information about the real property being foreclosed should obtain all such information independently.

NOTICE TO OCCUPANTS OR TENANTS:

The purchaser at the trustee's sale is entitled to possession of the property on the 20th day following the sale, as against the grantor under the deed of trust (the owner) and anyone having an interest junior to the deed of trust, including occupants and tenants. After the 20th day following the sale the purchaser has the right to evict occupants and tenants by summary proceedings under the unlawful detainer act, chapter 59.12 RCW.

DATED: May 16, 2001.



Winston Khan, Jr., Manager  
H&L SERVICES, INC., TRUSTEE  
1111 Third Avenue, #3400  
Seattle, Washington 98101  
(206) 386-5470



200105210234  
Skagit County Auditor


STATE OF WASHINGTON

)  
) ss  
)

COUNTY OF KING

On this 16th day of May, 2001, before me, the undersigned, a Notary Public in and for the State of Washington, duly commissioned and sworn, personally appeared Winston Khan, Jr. to me known to be the Manager of H & L SERVICES, INC. the corporation that executed the foregoing instrument, and acknowledged the said instrument to be the free and voluntary act and deed of said corporation, for the uses and purposes therein mentioned, and on oath stated that she is authorized to execute the said instrument.

Witness my hand and official seal hereto affixed the day and year first above written.




By: Christopher S. Ashcraft

Notary Public in and for the State of Washington

Residing at Seattle

My Commission Expires: 3/9/02

1991, H&L SERVICES, INC.  
ALL RIGHTS RESERVED



  
200105210234  
Skagit County Auditor  
5/21/2001 Page 4 of 5 3:34:23PM

## DESCRIPTION:

That portion of the East ½ of the West ½ of the Southeast ¼ of Section 1, Township 33 North, Range 4 East, W.M., lying Northeasterly of the following described line:

Beginning at the Northwest corner of said East ½ of the Northwest ¼ of the Southeast ¼, as said point is shown on that certain record of survey recorded in Book 12 of Surveys, on page 24, under Auditor's File No. 9111200104, in the Auditor's office of Skagit County, Washington;  
 thence South 00°40'02" West, along the West line thereof, for a distance of 100.00 feet to the Northwest corner of that certain tract of land conveyed to David Welts by instrument dated August 7, 1991, and recorded under Auditor's File No. 9108120013, records of said county and state;  
 thence continuing along the said West line South 00°40'02" West a distance of 357.08 feet to the TRUE POINT OF BEGINNING of this line description;  
 thence South 43°21'07" East a distance of 21.61 feet;  
 thence South 23°54'09" East a distance of 43.82 feet;  
 thence South 44°33'47" East a distance of 56.23 feet;  
 thence South 80°48'47" East a distance of 94.39 feet;  
 thence South 01°00'00" East a distance of 184.50 feet;  
 thence South 32°18'11" East a distance of 551.03 feet;  
 thence South 09°11'34" East a distance of 252.03 feet;  
 thence South 45°09'29" East a distance of 197.77 feet to the East line of said East ½ of the West ½ of the Southeast ¼ of Section 1 and the TERMINUS of this line description.

EXCEPT that portion thereof lying Northeasterly of the following described line:

Beginning at a point on the West line of said East ½ of the Northwest ¼ of the Southeast ¼ which is 100.00 feet Southerly from the Northwest corner thereof (as measured along said West line);  
 thence Southeasterly to a point on the East line of said East ½ of the Northwest ¼ of the Southeast ¼ which is 583.90 feet Southerly from the Northeast corner thereof (as measured along said East line), said point being the terminus of said line.

TOGETHER WITH a 60.00 foot wide ingress, egress and utilities easement as disclosed in deed recorded under Auditor's File No. 9103080006, records of Skagit County, Washington.

Situate in the County of Skagit, State of Washington



199909240079

Kathy Hill, Skagit County Auditor

9/24/1999 Page 7 of 9 12:55:46PM



200105210234

, Skagit County Auditor

5/21/2001 Page 5 of 5 3:34:23PM