



200104180091

, Skagit County Auditor

4/18/2001 Page 1 of 3 2:00:11PM

Parcel No.: 4042-005-006-0005/P70394
Legal Desc.: Ptn Lots 4-6, Blk 5, Alger

M/2838

LAND TITLE COMPANY OF SKAGIT COUNTY

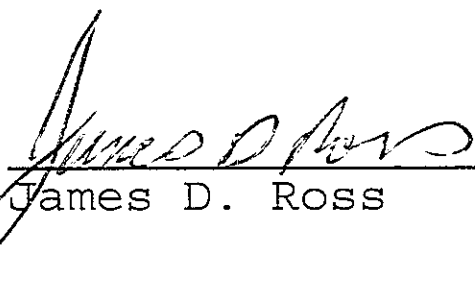
QUIT CLAIM DEED


THE GRANTORS, James D. Ross and Linda S. Ross, husband and wife, for and in consideration of NO MONETARY CONSIDERATION, boundary line adjustment purposes only, conveys and quit claims to James D. Ross and Linda S. Ross, husband and wife, **THE GRANTEEES**, the following described real estate, situated in the County of Skagit, State of Washington, together with all after acquired title of the Grantor therein:

As attached hereto and by reference made a part hereof

The above described property is an aggregation and re-description of contiguous property owned by the grantee. This boundary adjustment is not for the purposes of creating an additional building lot.

DATED this 18 day of April, 2001.


James D. Ross


Linda S. Ross
SKAGIT COUNTY WASHINGTON
Real Estate Excise Tax

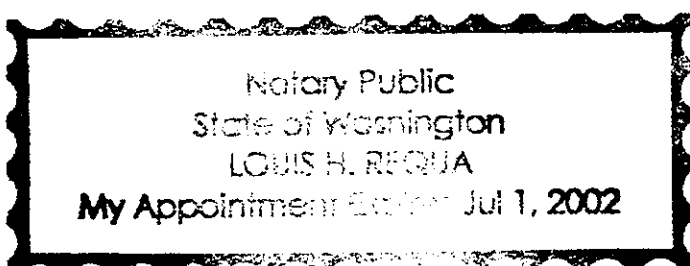
STATE OF WASHINGTON }
County of Skagit } ss


APR 18 2001

Amount Paid \$
By Skagit Co. Treasurer
Deputy


I hereby certify that I know or have satisfactory evidence that James D. Ross and Linda S. Ross are the persons who personally appeared before me, and said persons acknowledged that they signed this instrument and acknowledged it to be their free and voluntary act for the uses and purposes mentioned in this instrument.

Dated this 18 day of April, 2001.




Notary Public in and for the State
of Washington, residing at
Sedro Woolley, WA

My appointment expires July 1, 2002



806 Melcalf St., Sedro-Woolley, WA 98284 Phone: (360) 855-2121 FAX: (360) 855-1658

BOUNDARY LINE ADJUSTMENT
LEGAL DESCRIPTION
FOR
JAMES ROSS
OF
NEW LOT 6, PLAT OF ALGER

March 15, 2001

That portion of Lot 4, Lot 5 and Lot 6, PLAT OF ALGER, SKAGIT COUNTY WASHINGTON, filed in Volume 4 of Plats at Page 9, lying easterly of the following described line:


Commencing at the intersection of the north line of said Lot 6 and the northeasterly right of way line of Old Highway 99 as shown on survey filed in Volume 19 of Surveys at Page 190, under Skagit County Auditor's File Number 9710150048; thence S35°55'58"E along said right of way, a distance of 34.80 feet; thence N89°04'51"E parallel with the north line of said Lot 6, a distance of 195.62 feet; thence S36°40'43"E, a distance of 80.64 feet; thence S22°49'40"E, a distance of 163.00 feet to the south line of the property shown on said survey; thence N88°54'18"E along said south line, a distance of 185.64 feet to the point of beginning of this line description; thence N35°55'59"W, a distance of 298.65 feet to the north line of said Lot 6 and terminus of this line description.

TOGETHER WITH a non-exclusive easement for ingress, egress and utilities over, under and through that portion of the north 35 feet of said Lot 6 lying westerly of the above described line.

Situated in Skagit County, Washington.

Containing 1.00 acre.

BOUNDARY ADJUSTMENT
Reviewed and approved
in accordance with S.C.
Code Chapter 14.18
Lee Roeder
SKAGIT CO. PLANNING & PERMIT CNTR
Date: 4/18/2001

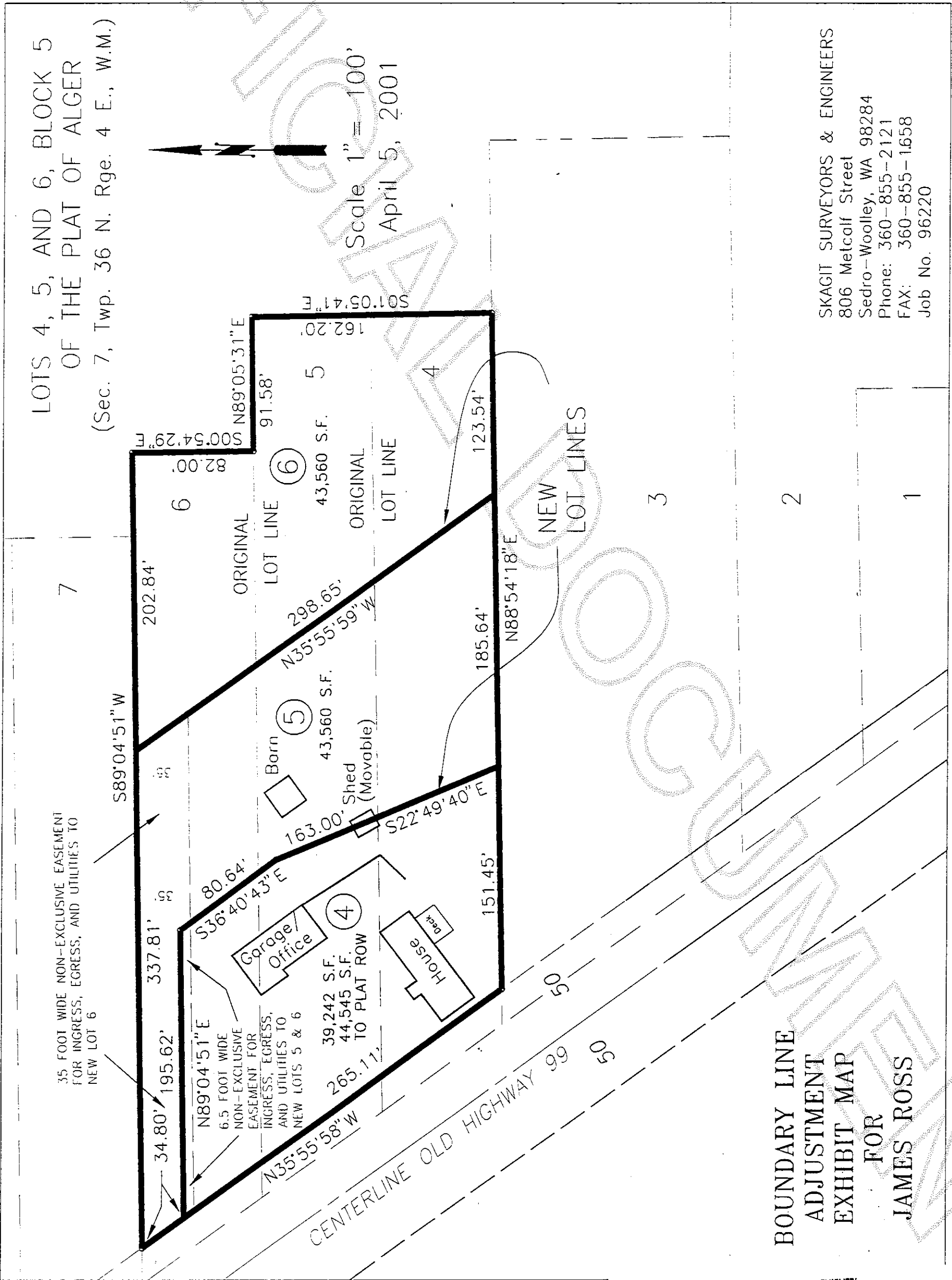


EXPIRES 6/26/2001



4/5/2001

LOTS 4, 5, AND 6, BLOCK 5
OF THE PLAT OF ALGER
(Sec. 7, Twp. 36 N. Rge. 4 E., W.M.)



SKAGIT SURVEYORS & ENGINEERS
806 Metcalf Street
Sedro-Woolley, WA 98284
Phone: 360-855-2121
FAX: 360-855-1658
Job No. 96220

BOUNDARY LINE
ADJUSTMENT
EXHIBIT MAP
FOR
JAMES ROSS



200104180091
Skagit County Auditor