

Return to:

JOE J SACOTTE
17211 NE. 143RD ST.
REDMOND, WA. 98052



200103190070
Skagit County Auditor

3/19/2001 Page 1 of 2 11:08:44AM

PROTECTED CRITICAL AREA SITE PLAN

Page 1 of 2

Grantor/Owner: Joe & Midori Sacotte
Grantee: PUBLIC
Site Address: 33185 South Shore Drive
Property ID #: P 66782 Assessors Tax Account #: 3939-001-007-0001
Legal Description: Sec. 27 Twp. 33 Rng. 6 / Plat Name LAKE CAMNAUSH S#3 Lot 7
Permit/Activity #: BPD1-0188

PROTECTED CRITICAL AREA (PCA) is to be left undisturbed in a natural state. No clearing, grading, filling, logging or removal of woody material, building, construction or road construction of any kind or planting of non-native vegetation is allowed within the PCA areas except as specifically permitted by Skagit County on a case-by-case basis consistent with Skagit County Code 14.24.


Representations on this site plan may be approximations only and should not be used for purposes other than for determining general locations of critical areas. Development activities beyond the scope of this plan may require additional studies and approvals.

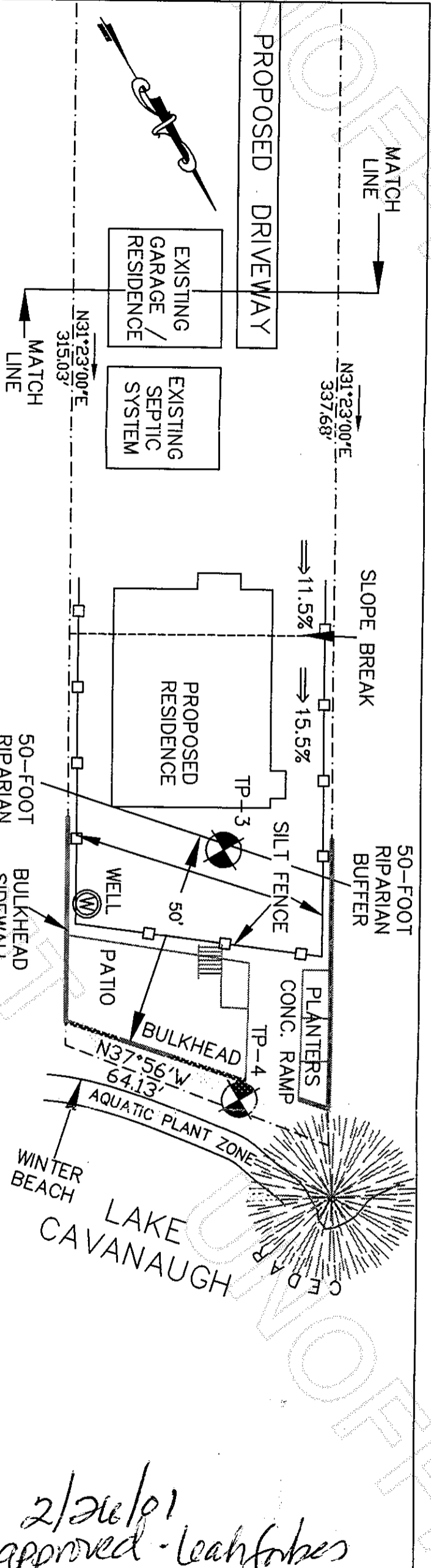
The above references to "Grantor" and "Grantee" shall not be construed as a transfer of property ownership and are used solely for filing with the County Auditor.

Owner: [Signature] Date: 3/16/01

On this day personally appeared before me JOE & MIDORI SACOTTE known to be the individuals described herein and acknowledged to me that they signed the same as free and voluntary act and deed for the uses and purposes therein mentioned.

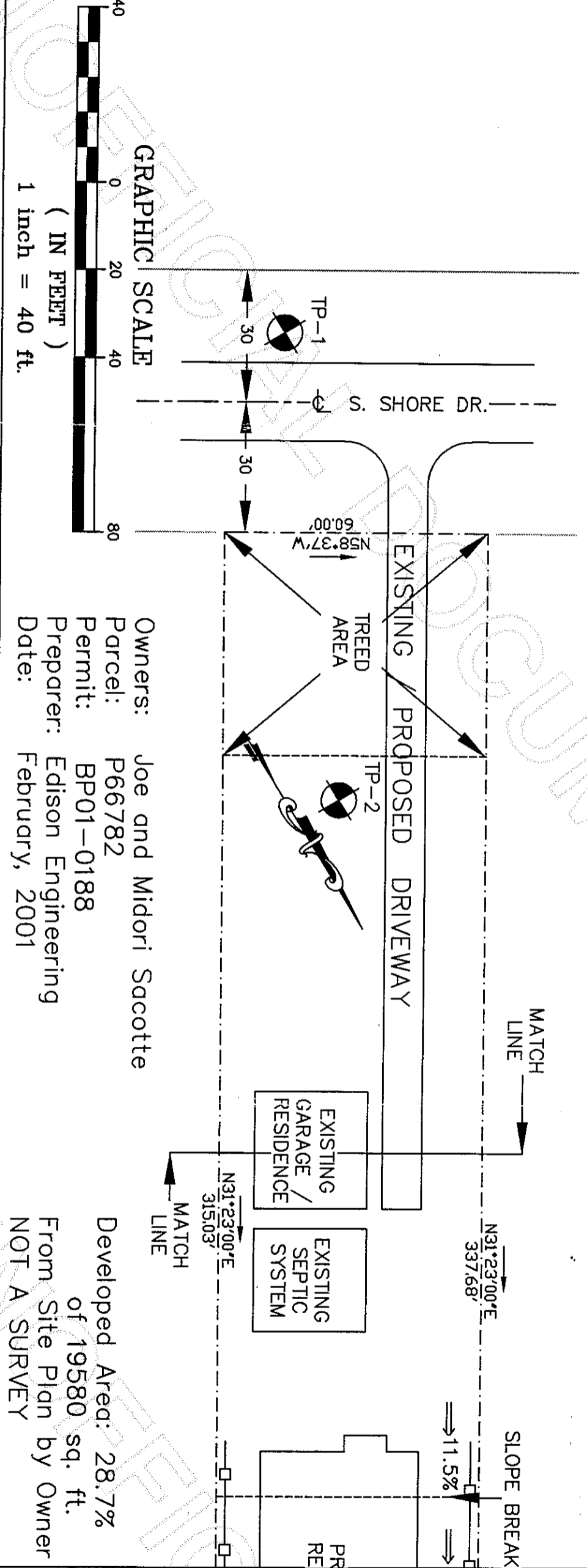
[Signature], Notary Public in and for the State of Washington,
residing at SAMMAMISH, WA Date: 3/16/01





NORTH END

SOUTH END



Owners: Joe and Midori Sacotte
 Parcel: P66782
 Permit: BP01-0188
 Preparer: Edison Engineering
 Date: February, 2001

Developed Area: 28.7%
 of 19580 sq. ft.
 From Site Plan by Owner
 NOT A SURVEY

2/26/01
 CAD approved - Leah Forbes



200103190070
Skagit County Auditor