

Return to:



200101020068
Skagit County Auditor

1/2/2001 Page 1 of 2 3:11:13PM

PROTECTED CRITICAL AREA SITE PLAN

Page 1 of 2

Grantor/Owner: Curtis Johnson

Grantee: PUBLIC

Site Address: 15510 SWEE-005H, LAKEWOOD

Property ID #: P 20601 Assessors Tax Account #: _____

Legal Description: Sec. 21 Twp. 34 Rng. 02 / Plat Name _____ Lot _____

Permit/Activity #: BP 00-0804


PROTECTED CRITICAL AREA (PCA) is to be left undisturbed in a natural state. No clearing, grading, filling, logging or removal of woody material, building, construction or road construction of any kind or planting of non-native vegetation is allowed within the PCA areas except as specifically permitted by Skagit County on a case-by-case basis consistent with Skagit County Code 14.24.

Representations on this site plan may be approximations only and should not be used for purposes other than for determining general locations of critical areas. Development activities beyond the scope of this plan may require additional studies and approvals.

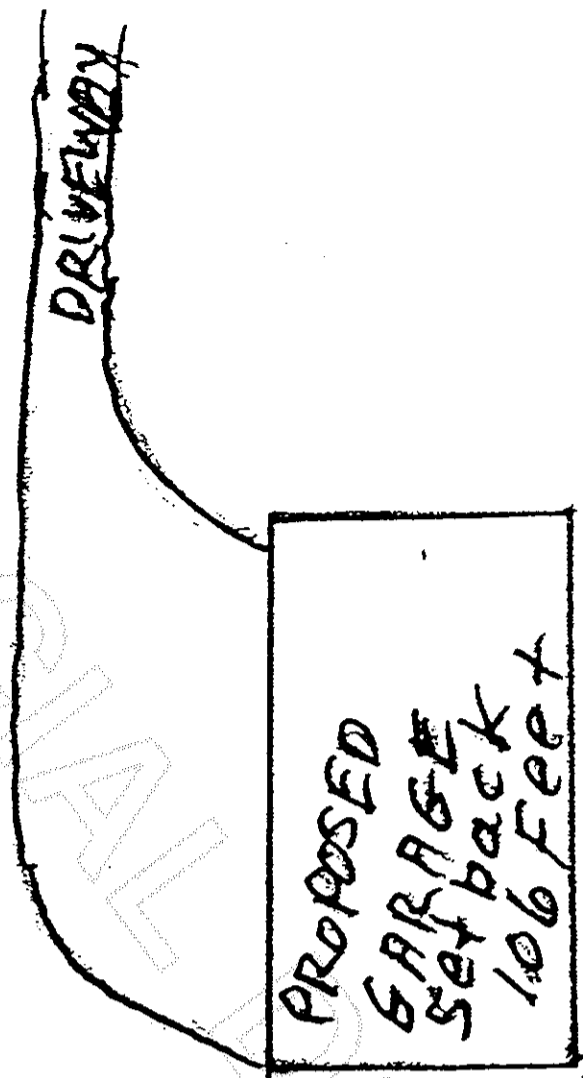
The above references to "Grantor" and "Grantee" shall not be construed as a transfer of property ownership and are used solely for filing with the County Auditor.

Owner: Curtis Johnson Date: 01-02-01

On this day personally appeared before me Curtis Johnson known to be the individual described herein and acknowledged to me Public signed the same as his free and voluntary act and deed for the uses and purposes therein mentioned.




Tish Campbell Notary Public in and for the State of Washington, residing at Mount Vernon Date: 01/02/01



* Well

LAWN



SEPTIC TANK

Fish and Wildlife Site Assessment
 Curtis Johnson
 Property Address: 15510 Sneec-ooosh Road
 Rupert Schmitt, consultant
 Scale: 1 inch=20 feet



Skagit County CAO Staff Signature _____ Date _____
 Applicant Signature _____ Date _____

RESIDENTIAL DEVELOPMENT
 SETBACK-FIFTY FEET

OHWM
 SAROTOGA
 PASSAGE

