

AFTER RECORDING MAIL TO:

Leslie J. Tokarchuk
16523 Bennett Road
Mount Vernon, WA 98273



200005170053

Kathy Hill, Skagit County Auditor
5/17/2000 Page 1 of 4 11:58:31AM

Filed for Record at Request of
Land Title Company of Skagit County

Escrow Number: P-93289-E

DEED OF TRUST

LAND TITLE COMPANY OF SKAGIT COUNTY

(For use in the state of Washington only)

Grantor(s): William C. Irving, N. Marilee Irving,

Grantee(s): Beneficiary - LESLIE J. TOKARCHUK and MARCIA A. TOKARCHUK, husband and wife, Trustee - Land Title Company of Skagit County

Abbreviated Legal: Ptn. Lots 10 & 11, SP No. 518-81, Hidden Meadows

Additional legal(s) on page:

Assessor's Tax Parcel Number(s): 360433-3-003-0105/P50626

THIS DEED OF TRUST, made this 4th day of May, 2000, between WILLIAM C. IRVING and N. MARILEE IRVING, husband and wife, as to an undivided 1/2 interest, GRANTOR, whose address is 20041 Park Ridge Ln., Sedro Woolley, WA 98284, Land Title Company of Skagit County, TRUSTEE, whose address is P.O. Box 445/111 E. George Hopper Road, Burlington, WA 98233, and LESLIE J. TOKARCHUK and MARCIA A. TOKARCHUK, husband and wife, BENEFICIARY, whose address is 16523 Bennett Road, Mount Vernon, WA 98273, WITNESSETH: Grantor hereby bargains, sells, and conveys to Trustee in trust, with power of sale, the following described real property in Skagit County, Washington:

PARCEL "A":

Tract 10, of that certain 5-acre Parcel Map No. 518-81, entitled, Hidden Meadows, approved July 6, 1981 and recorded July 7, 1981, under Auditor's File No. 8107070003, in Volume 5 of Short Plats, pages 91, 92, and 93, records of Skagit County, Washington; being a portion of Sections 32 and 33, Township 36 North, Range 4 East, W.M. and Section 4, Township 35 North, Range 4 East, W.M.,

EXCEPT that portion of said Lot 10 lying South of Park Ridge Lane delineated on the face of said Short Plat.

ALSO EXCEPT that portion described as follows:

Beginning at the Northeast corner of said Lot 10; thence South 01 degrees 35'41" West, along the East line thereof, a distance of 201.00 feet to the true point of beginning; thence North 76 degrees 28'51" West, parallel to the North line of said Lot 10, a distance of 82.00 feet; thence South 01 degrees 35'41" West, parallel to the East line of said Lot 10, a distance of 137.00 feet; thence South 76 degrees 28'51" East a distance of 82.00 feet; thence North 01 degrees 35'41" East a distance of 137.00 feet to the true point of beginning.

Situate in the County of Skagit, State of Washington.

PARCEL "B":

That portion of Lot 11, lying Southerly of Park Ridge Lane, of that certain 5-acre Parcel Map No. 518-81, entitled, Hidden Meadows, approved July 6, 1981 and recorded July 7, 1981, under Auditor's File No. 8107070003, in

Volume 5 of Short Plats, pages 91, 92 and 93, records of Skagit County, Washington; being a portion of Sections 32 and 33, Township 36 North, Range 4 East, W.M., and Section 4, Township 35 North, Range 4 East, W.M., lying Northwesterly and Southwesterly of the following described line:

Beginning at the intersection of the West line of said Lot 11 with the Southerly line of Park Ridge Lane, as shown on the face of said Short Plat; thence South 62 degrees 10'15" East, along the Southerly line of said Park Ridge Lane, a distance of 6.00 feet to the true point of beginning of this line description;
thence South 27 degrees 49'45" West, parallel to the Northwesterly line of said Lot 11, a distance of 70.00 feet;
thence Southeasterly, in a straight line, to a point on the Easterly line of said Lot 11, 19.0 feet Northeasterly of the most Southerly corner of said Lot 11 and the terminus of this line description.

Situate in the County of Skagit, State of Washington.

PARCEL "C":

That portion of Lot 11, of that certain 5-acre Parcel Map No. 518-81, entitled, Hidden Meadows, approved July 6, 1981, and recorded July 7, 1981, under Auditor's File No. 8107070003, in Volume 5 of Short Plats, pages 91, 92 and 93, records of Skagit County, Washington; being a portion of Sections 32 and 33, Township 34 North, Range 4 East, W.M., and Section 4, Township 35 North, Range 4 East, W.M., described as follows:

Beginning at the Northwest corner of said Lot 11;
thence South 01 degrees 35'41" West, along the West line thereof, a distance of 50.00 feet;
thence South 76 degrees 28'51" East, parallel to the North line of said Lot 11, a distance of 259.03 feet, more or less, to the East line of said Lot 11;
thence North 01 degrees 35'41" East, along the East line of said Lot 11, a distance of 50.00 feet to the North line of said Lot 11;
thence North 76 degrees 28'51" West a distance of 259.03 feet, along said North line to the point of beginning;

Situate in the County of Skagit, State of Washington.

PARCEL "D":

An easement for ingress, egress, and utilities over, under, and across certain roadways, shown as Tract A on the face of said Short Plat No. 518-81, and as set forth in Declaration of Easements, Covenants, and Road Maintenance Agreement recorded under Auditor's File No. 8109140012, records of Skagit County, Washington.

Situate in the County of Skagit, State of Washington.

which real property is not used principally for agricultural or farming purposes, together with all the tenements, hereditaments, and appurtenances now or hereafter thereunto belonging or in any wise appertaining, and the rents, issues, and profits thereof.

This deed is for the purpose of securing performance of each agreement of Grantor herein contained, and payment of the sum of TWENTY FIVE THOUSAND FIVE HUNDRED AND NO/100 Dollars (\$ 25,500.00) with interest, in accordance with the terms of a promissory note of even date herewith, payable to Beneficiary or order, and made by Grantor, and all renewals, modifications and extensions thereof, and also such further sums as may be advanced or loaned by Beneficiary to Grantor, or any of their successors or assigns, together with interest thereon at such rate as shall be agreed upon.

To protect the security of this Deed of Trust, Grantor covenants and agrees:

1. To keep the property in good condition and repair; to permit no waste thereof; to complete any building, structure or improvement being built or about to be built thereon; to restore promptly any building, structure, or improvement thereon which may be damaged or destroyed; and to comply with all laws, ordinances, regulations, covenants, conditions, and restrictions affecting the property.
2. To pay before delinquent all lawful taxes and assessments upon the property; to keep the property free and clear of all other charges, liens or encumbrances impairing the security of this Deed of Trust.
3. To keep all buildings now or hereafter erected on the property described herein continuously insured against loss by fire or other

LPB-22
Page 2



200005170053

Kathy Hill, Skagit County Auditor

5/17/2000 Page 2 of 4 11:58:31AM

hazards in an amount not less than the total debt secured by this Deed of Trust. All policies shall be held by the Beneficiary, and be in such companies as the Beneficiary may approve and have loss payable first to the Beneficiary, as its interest may appear, and then to the Grantor. The amount collected under any insurance policy may be applied upon any indebtedness hereby secured in such order as the Beneficiary shall determine. Such application by the Beneficiary shall not cause discontinuance of any proceedings to foreclose this Deed of Trust. In the event of foreclosure, all rights of the Grantor in insurance policies then in force shall pass to the purchaser at the foreclosure sale.

4. To defend any action or proceeding purporting to affect the security hereof or the rights or powers of Beneficiary or Trustee, and to pay all costs and expenses, including cost of title search and attorney's fees in a reasonable amount, in any such action or proceeding, and in any suit brought by Beneficiary to foreclose this Deed of Trust.

5. To pay all costs, fees, and expenses in connection with this Deed of Trust, including the expenses of the Trustee incurred in enforcing the obligation secured hereby and Trustee's and attorney's fees actually incurred, as provided by statute.

6. Should Grantor fail to pay when due any taxes, assessments, insurance premiums, liens, encumbrances or other charges against the property hereinabove described, Beneficiary may pay the same, and the amount so paid, with interest at the rate set forth in the note secured hereby, shall be added to and become a part of the debt secured in this Deed of Trust.

IT IS MUTUALLY AGREED THAT:

1. In the event any portion of the property is taken or damaged in an eminent domain proceeding, the entire amount of the award or such portion as may be necessary to fully satisfy the obligation secured hereby, shall be paid to Beneficiary to be applied to said obligation.

2. By accepting payment of any sum secured hereby after its due date, Beneficiary does not waive its right to require prompt payment when due of all other sums so secured or to declare default for failure to so pay.

3. The Trustee shall reconvey all or any part of the property covered by this Deed of Trust to the person entitled thereto, on written request of the Grantor and the Beneficiary, or upon satisfaction of the obligation secured and written request for reconveyance made by the Beneficiary or the person entitled thereto.



4. Upon default by Grantor in the payment of any indebtedness secured hereby or in the performance of any agreement contained herein, all sums secured hereby shall immediately become due and payable at the option of the Beneficiary. In such event and upon written request of Beneficiary, Trustee shall sell the trust property, in accordance with the Deed of Trust Act of the State of Washington, at public auction to the highest bidder. Any person except Trustee may bid at Trustee's sale. Trustee shall apply the proceeds of the sale as follows: (1) to the expense of the sale, including a reasonable Trustee's fee and attorney's fee; (2) to the obligation secured by this Deed of Trust; and (3) the surplus, if any, shall be distributed to the persons entitled thereto.

5. Trustee shall deliver to the purchaser at the sale its deed, without warranty, which shall convey to the purchaser the interest in the property which Grantor had or had the power to convey at the time of his execution of this Deed of Trust, and such as he may have acquired thereafter. Trustee's deed shall recite the facts showing that the sale was conducted in compliance with all the requirements of law and of this Deed of Trust, which recital shall be prima facie evidence of such compliance and conclusive evidence thereof in favor of bona fide purchaser and encumbrances for value.


6. The power of sale conferred by this Deed of Trust and by the Deed of Trust Act of the State of Washington is not an exclusive remedy; Beneficiary may cause this Deed of Trust to be foreclosed as a mortgage.

7. In the event of the death, incapacity, disability or resignation of Trustee, Beneficiary may appoint in writing a successor trustee, and upon the recording of such appointment in the mortgage records of the county in which this Deed of Trust is recorded, the successor trustee shall be vested with all powers of the original trustee. The trustee is not obligated to notify any party hereto of pending sale under any other Deed of Trust or of any action or proceeding in which Grantor, Trustee, or Beneficiary shall be a party unless such action or proceeding is brought by the Trustee.

8. This Deed of Trust applies to, inures to the benefit of, and is binding not only on the parties hereto, but on their heirs, devisees, legatees, administrators, executors, and assigns. The term Beneficiary shall mean the holder and owner of the note secured hereby, whether or not named as Beneficiary herein.

William C. Irving



N. Marilee Irving


STATE OF WASHINGTON }
County of SKAGIT } SS:

I certify that I know or have satisfactory evidence that WILLIAM C. IRVING and N. MARILEE IRVING is the person s who appeared before me, and said person s acknowledged that they signed this instrument and acknowledged it to be they free and voluntary act for the uses and purposes mentioned in the instrument.

Dated: MAY 16, 2000



Candace M. Taylor



200005170053
Kathy Hill, Skagit County Auditor
5/17/2000 Page 3 of 4 11:58:31AM

Notary Public in and for the State of WASHINGTON
Residing at MOUNT VERNON
My appointment expires: 1/01/2001

REQUEST FOR FULL RECONVEYANCE

Do not record. To be used only when note has been paid.

TO: TRUSTEE

The undersigned is the legal owner and holder of the note and all other indebtedness secured by the within Deed of Trust. Said note, together with all other indebtedness secured by said Deed of Trust, has been fully paid and satisfied; and you are hereby requested and directed, on payment to you of any sums owing to you under the terms of said Deed of Trust, to cancel said note above mentioned, and all other evidences of indebtedness secured by said Deed of Trust delivered to you herewith, together with the said Deed of Trust, and to reconvey, without warranty, to the parties designated by the terms of said Deed of Trust, all the estate now held by you thereunder.

Dated _____,
