

AFTER RECORDING MAIL TO:  
Paul C. Neuffer and Vicki A. Neuffer  
1702 39th Street  
Anacortes, WA 98221



199912300012  
Kathy Hill, Skagit County Auditor  
12/30/1999 Page 1 of 3 9:30:56AM

Filed for Record at Request of  
Norwest-Escrow Company  
Escrow Number: 04-990080-CH

### Statutory Warranty Deed

FIRST AMERICAN TITLE CO

Grantor(s): Gary D. McCormick and Aina McCormick  
Grantee(s): Paul C. Neuffer and Vicki A. Neuffer

61087

Abbreviated Legal: Lot(s) 12 Plat Of Rosewind Subdivision


Assessor's Tax Parcel Number(s): 4737-000-012-0000 R115936

THE GRANTOR Gary D. McCormick and Aina McCormick, husband and wife for and in consideration of TEN DOLLARS AND OTHER GOOD AND VALUABLE CONSIDERATION in hand paid, conveys and warrants to Paul C. Neuffer and Vicki A. Neuffer, husband and wife the following described real estate, situated in the County of Skagit, State of Washington


Lot(s) 12 Plat Of Rosewind Subdivision, according to the plat thereof recorded September 30, 1999 under Auditor's File No. 199909300131, records of Skagit County, Washington.

SUBJECT TO: Schedule B-001, attached hereto, and by this reference made a part hereof.

Dated: December 10, 1999

  
Gary D. McCormick

  
Aina McCormick

  
her attorney in fact

33151  
SKAGIT COUNTY WASHINGTON  
Real Estate Excise Tax  
PAID

DEC 30 1999

2,492.00

STATE OF WASHINGTON  
County of SKAGIT

SS:


Amount: 2,492.00  
By: DC Deputy  
Skagit County Treasurer


On this 20th day of December, 1999 before me personally appeared Gary D. McCormick

\_\_\_\_\_, to me known to be the individual described in and who executed the foregoing instrument for himself and as Attorney in Fact for Aina McCormick

and acknowledged that he signed and sealed the same as his free and voluntary act and deed for himself and also as his free and voluntary act and deed as Attorney in Fact for said principal for the uses and purposes therein mentioned, and on oath stated that the Power of Attorney authorizing the execution of this instrument has not been revoked and that the said principal is now living, and is not incompetent.

Given under my hand and official seal the day and year last above written.  
(Seal)



  
CARRIE HUFFER  
Notary Public in and for the State of WASHINGTON  
Residing at BURLINGTON  
My appointment expires: DECEMBER 31, 1999

### Schedule "B-1" Exceptions

A. EASEMENT AND PROVISIONS CONTAINED THEREIN:

Grantee: Puget Sound Power & Light Company  
Recorded In: Skagit County, Washington  
Auditor's No.: 554700  
Purpose: Right to enter said premises to operate, maintain, and repair underground electric transmission and/or distribution system, together with the right to remove brush, trees and landscaping which may constitute a danger to said lines  
Affects: A portion of the subject property

B. EASEMENT, INCLUDING THE TERMS AND PROVISIONS THEREOF:

In Favor Of: Cascade Natural Gas Corporation  
Recorded In: Skagit County, Washington  
Auditor's No.: 70587

C. Matters disclosed on the face of the "Plat of Rosewind Subdivision", recorded September 30, 1999, under Auditor's File No. 199909300131, as follows:

**UTILITIES EASEMENT:**

An easement is hereby reserved for and conveyed to the City of Anacortes; Puget Sound Energy; GTE Telephone Company; Cascade Natural Gas Company, and TCI Cable Television Company, and their respective successors and assigns, under and upon the exterior ten (10) feet of front boundary of all lots, tracts and spaces within the plat lying parallel with and adjoining all street(s) in which to construct, operate, maintain, repair, replace and enlarge underground pipes, conduits, cables and wires, all necessary or convenient underground or ground mounted appurtenances thereto for the purpose of serving this subdivision and other property with electric, gas, telephone and other utility service, together with the right to enter upon the streets, lots, tracts and spaces at all times for the purposes herein stated.

Together with the 6 feet on the Easterly boundary.

**NATIVE GROWTH PROTECTION EASEMENT/BUFFER ZONE:**

A Native Growth Protection Easement (NGPE) is hereby dedicated to the public for Tract "A", including a 15 foot easement on Lots 16, 19 and 20, measured from the wetland boundary as shown on the plat drawing for the beneficial interest in the land within the easement. The interest includes the preservation of a native vegetation for all purposes that benefit the public health, safety and welfare, including control of the surface water and erosion, maintenance of slope stability, visual and rural buffering and protection of plant and animal habitat. The NGPE imposes upon all present and future owners and occupiers of the land subject to the easement obligation, enforceable on behalf of the public by the City of Anacortes, to leave undisturbed all trees and other vegetation within the easement. The vegetation within the easement may not be cut, pruned, covered by fill, removed or damaged without express permission from the City of Anacortes, which permission must be obtained in writing from the City of Anacortes Planning Department.

Before and during the course of any grading, building construction or other development activity on a lot subject to NGPE, the common boundary between the easement and the area of development activity must be fenced or otherwise marked to the satisfaction of the City of Anacortes.



199912300012

Kathy Hill, Skagit County Auditor

The above tracts contain storm water conveyance systems and may require maintenance and/or repair by the City of Anacortes.

**PEDESTRIAN ACCESS PATH:**

Tract "B" is hereby dedicated to the City of Anacortes for purposes as a pedestrian access path and for purposes of maintenance by the City of Anacortes.

**DEDICATION:**

Know all men by these present that Washington Federal Savings, mortgage holder, and Vintage Investments, Inc., owner of the land hereby platted, declare this plat and dedicate to the use of the public forever, streets and avenues shown hereon and the use thereof for all public purposes consistent with the use thereof for public highway purposes together with the right to make all necessary slopes for cuts and fills upon the lots and blocks shown hereon in the original reasonable grading of all such streets and avenues shown hereon, and also Tract "B" for pedestrian access path purpose.

D. SURVEYOR/DEVELOPER/SUBDIVIDER NOTES AND/OR GENERAL INFORMATION AS DISCLOSED ON THE FACE OF THE SUBJECT PLAT, AS FOLLOWS:

- |                     |                                  |
|---------------------|----------------------------------|
| 1.) Zoning - (R2)   | Residential Low Density District |
| 2.) Water Supply:   | City of Anacortes                |
| 3.) Sewer Disposal: | City of Anacortes                |

E. EASEMENT AS DELINEATED AND/OR DEDICATED ON THE FACE OF THE PLAT:

Purpose:	Five (5) foot utility easement
Affects:	East 5 feet of Lots 1 - 8, and Tract "B"

F. EASEMENT AS DELINEATED AND/OR DEDICATED ON THE FACE OF THE PLAT:

Purpose:	Ten (10) foot utility easement
Affects:	Exterior portion of all lots abutting "H" Avenue, "I" Avenue and 39th Street

*[Signature]*

