



199909240121

Kathy Hill, Skagit County Auditor
9/24/1999 Page 1 of 2 3:43:35PM

When Recorded Return To:
ISLAND TITLE COMPANY
P. O. BOX 1228
ANACORTES, WA 98221

Escrow No. AE-6683D

LPB-12

SA-19105 ✓

QUIT CLAIM DEED


Assessor's Tax Parcel ID#: 4028-000-016-0002

THE GRANTOR MELVA WARREN, wife of Robert B. Warren for and in consideration of TO CREATE SEPARATE PROPERTY conveys and quit claims to ROBERT B. WARREN, a married man as his separate estate the following described real estate, situated in the County of Skagit, State of Washington, together with all after acquired title of the grantor(s) therein:

SEE LEGAL DESCRIPTION ON ATTACHED EXHIBIT "A".

Abbr Legal: Lt 16, ptn 17, SUNSET WEST

DATED: September 23, 1999


MELVA WARREN

31662
SKAGIT COUNTY WASHINGTON
Real Estate Excise Tax


SEP 24 1999


Amount Paid \$ - 0
Skagit Co. Treasurer
By  Deputy

State of Washington }
County of Skagit } ss.

I certify that I know or have satisfactory evidence that MELVA WARREN is/are the person(s) who appeared before me, and said person(s) acknowledged that SHE signed this instrument and acknowledged it to be HER free and voluntary act for the uses and purposes mentioned in this instrument.

Dated 9/24/99


Diane L. Sullivan
Notary Public in and for the State of
Washington, residing at Maro-10
My appointment expires: 3-3-02



SA-19105

EXHIBIT "A"

Lot 16 and that portion of Lot 17, SUNSET WEST, according to the plat thereof recorded in Volume 9 of Plats, pages 98 and 99, records of Skagit County, Washington, described as follows:

Beginning at the Northwest corner of Lot 17 of said plat;
thence Southeasterly along the Southwesterly line of said Lot a distance of 57.57 feet and the true point of beginning of this description;
thence Northwesterly along the Southwesterly line of said Lot a distance of 57.57 feet to the Northwest corner of said Lot;
thence North 61°41'40" East along the Northwesterly line of said Lot a distance of 66 feet;
thence South 28°18'20" East a distance of 70 feet;
thence Southerly to a point on a cul-de-sac which lies 37 feet (as measured along said cul-de-sac) from the true point of beginning;
thence Northwesterly along said cul-de-sac to the true point of beginning.

Situated in Skagit County, Washington.

- EXHIBIT "A" -



199909240121

Kathy Hill, Skagit County Auditor

9/24/1999 Page 2 of 2 3:43:35PM