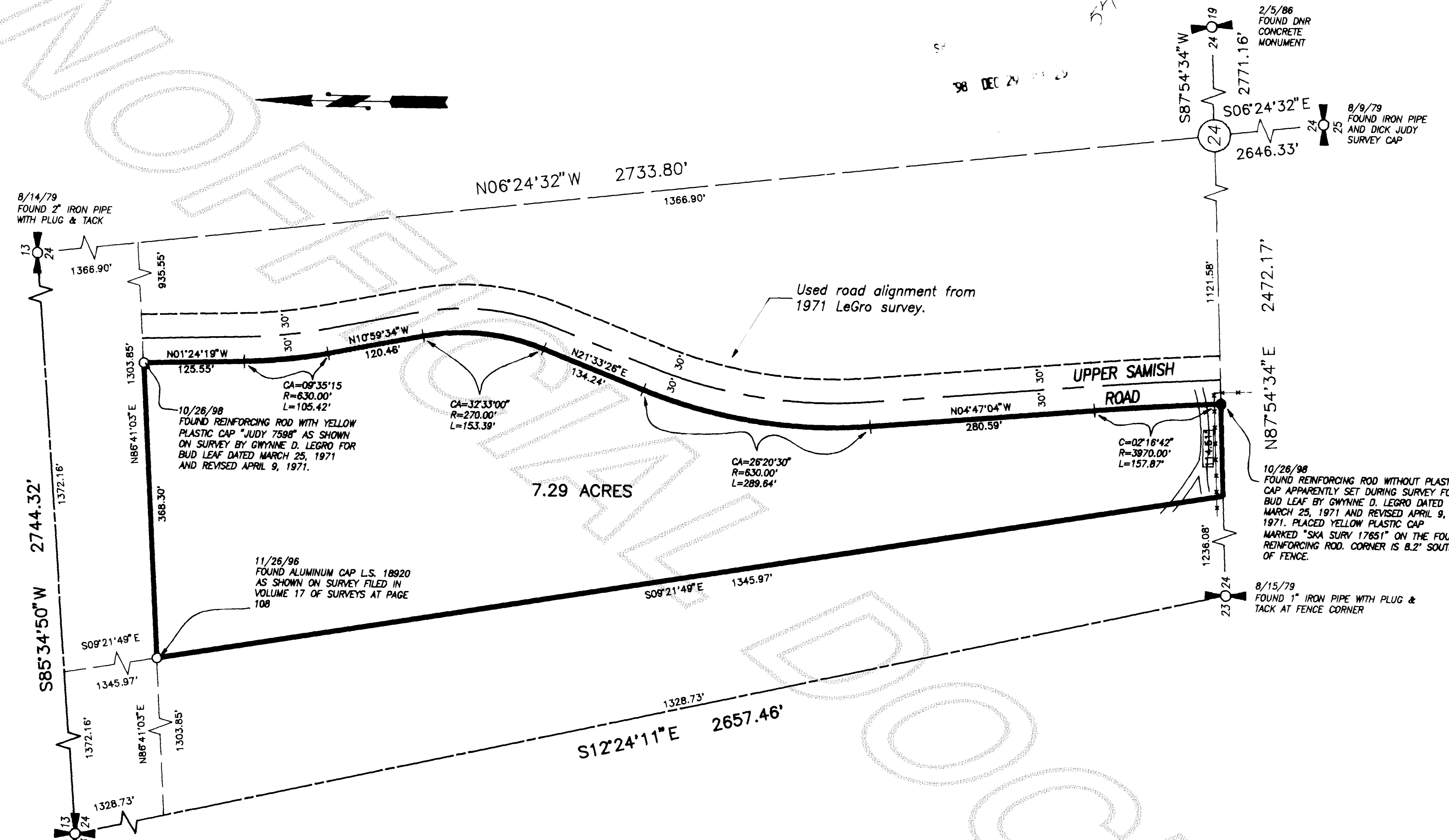


9812290115

Survey in the SE1/4 of the NW1/4 of Section 24, Twp. 36 N., Rng. 4 E., W.M.

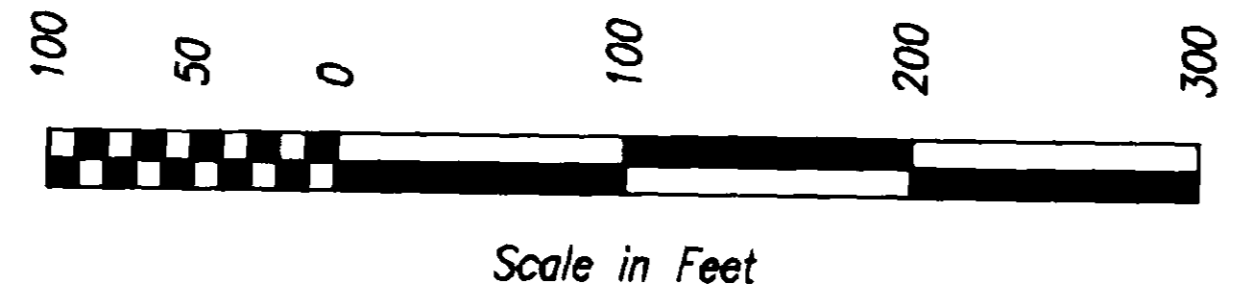


8/14/79
FOUND 2" IRON PIPE
WITH PLUG & TACK

10/26/98
FOUND REINFORCING ROD WITH YELLOW
PLASTIC CAP "JUDY 7698" AS SHOWN
ON SURVEY BY GWYNNE D. LEGRO FOR
BUD LEAF DATED MARCH 25, 1971
AND REVISED APRIL 9, 1971.

11/26/96
FOUND ALUMINUM CAP L.S. 18920
AS SHOWN ON SURVEY FILED IN
VOLUME 17 OF SURVEYS AT PAGE
108

4/7/88
FOUND 1" IRON PIPE WITH
PLUG AND TACK IN NORTHWEST
CORNER OF CLEARCUT



Legend

- Set 1/2" X 18" reinforcing rod with yellow plastic cap marked "SKA SURV 17651" and white 2" X 2" witness stake, except as noted.
- Existing Barbed Wire Fence

Legal Description

All of that portion of the Southeast Quarter of the Northwest Quarter of Section 24, Township 36 North, Range 4 East of W.M., lying West of the West line of the Upper Samish Road.

Notes


1. Basis-of-bearings - Assumed S12°24'11"E on the West line of the Northwest Quarter of Section 24.
2. This survey was accomplished by field traverse using:
2 Second Digital Electronic Total Station, and meets or exceeds the standards contained in WAC 332-130-090.

AUDITOR'S CERTIFICATE

Filed for record this 29 day of Dec 1998 at 2:19 minutes, past 1 o'clock P.M., and recorded in Volume 27 of Surveys at page 203, records of Skagit County, Wa.
John L. Abernath
County Auditor for Deputy Auditor
A.F.# 9812290115

SURVEYOR'S CERTIFICATE

This map correctly represents a survey made by me or under my direction in conformance with the Survey Recording Act in December 1998 at the request of George and Virginia Candler
John L. Abernath
Date 12/29/98
CERT#17651



Skagit Surveyors & Engineers LLC
806 Metcalf St., Sedro-Woolley, WA 98284 Phone: (360) 855-2121 FAX: (360) 855-1658

Survey for
George and Virginia Candler

DATE	REVISION	BY	JOB#	DRAWN	CHECKED	DATE	SCALE	SHEET
			96203	fm	ja	14DEC98	1" = 100'	1 OF 1