

26  
34

AFFIDAVIT OF MINOR CORRECTION OF SURVEY

TO: THE SKAGIT COUNTY AUDITOR: **9312230059**

RE:

NORTHEAST QUARTER OF THE NORTHEAST QUARTER, NORTHWEST QUARTER OF THE NORTH-EAST QUARTER, SOUTHWEST QUARTER OF THE NORTHEAST QUARTER, NORTHEAST QUARTER OF THE SOUTHEAST QUARTER, NORTHWEST QUARTER OF THE SOUTHEAST QUARTER, SOUTHWEST QUARTER OF THE SOUTHEAST QUARTER, NORTHEAST QUARTER OF THE SOUTH-WEST QUARTER, NORTHWEST QUARTER OF THE SOUTHWEST QUARTER, SOUTHWEST QUARTER OF THE SOUTHWEST QUARTER, SOUTHEAST QUARTER OF THE SOUTHWEST QUARTER, NORTHEAST QUARTER OF THE NORTHWEST QUARTER, NORTHWEST QUARTER OF THE NORTH-WEST QUARTER, SOUTHWEST QUARTER OF THE NORTHWEST QUARTER, SOUTHEAST QUARTER OF THE NORTHWEST QUARTER OF SECTION 36, TOWNSHIP 36 NORTH, RANGE 3 EAST, W.M.

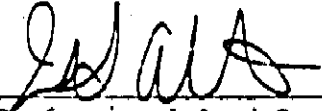
I, John L. Abenroth, being first duly sworn on oath, depose and say:

That I am a Professional Land Surveyor; that I made a survey of land for the Department of Natural Resources which document was recorded on the 28th day of April, 1993, in Volume 14 of Surveys, at pages 63-67, under Auditor's File Number 9304280051, Records of Skagit County Auditor's Office, Mount Vernon, Washington, said document being a Record of Survey; further that there are two minor drafting errors which do not in anyway materially subvert the approval of the original document by changing lot areas so as to affect zoning approvals, easements, conditions of approval or access roadways; further that I approve the following change to the aforementioned recording.

To Wit:

FIRST, on sheet 1, LEGAL DESCRIPTION, PARCEL 5, should read as follows: The West half of the Southwest Quarter of the Southeast Quarter of the Southwest Quarter of Section 36, Township 36 North, Range 3 East, W.M., EXCEPT the North 9.89 feet thereof; TOGETHER WITH the West 5.00 feet of the East half of the Southwest Quarter of the Southeast Quarter of the South-west Quarter of said Section 36, EXCEPT the North 9.89 feet thereof. ALL SUBJECT TO county road easements.

SECOND, on sheet 4, the south line dimension of PARCEL 5 that reads 333.31 the dimension should read 335.31.


  
Professional Land Surveyor **9312230059**

17651  
License Number

SKAGIT SURVEYORS, INC.  
806 Metcalf St.  
Sedro-Woolley, WA 98284  
(206) 855-2121

Page 1 of 2


BK 1276 PGU354



STATE OF WASHINGTON  
County of Skagit

On this day personally appeared before me, John L. Abenroth, to me known to be the individual described in and who executed the within and foregoing instrument and acknowledged to me that he signed the same as his free and voluntary act and deed for the purposes therein mentioned.

Given under my hand and official seal this 22 day of December, 1993



John H. Regua  
Notary Public in and for the State of Washington  
residing at Sedro-Woolley, WA.

RECORDED  
REQUEST OF  
FILE  
93 DEC 23 AM 58  
JEARY MCINTOSH  
SKAGIT COUNTY AUDITOR

NOTE: COUNTY AUDITOR OFFICE, Provide one copy per "WAC 332-130-050(3)(e)" to the Washington State Department of Natural Resources, Public Lands Survey Office, P.O. Box 47060, Olympia, Wa. 98504-7060