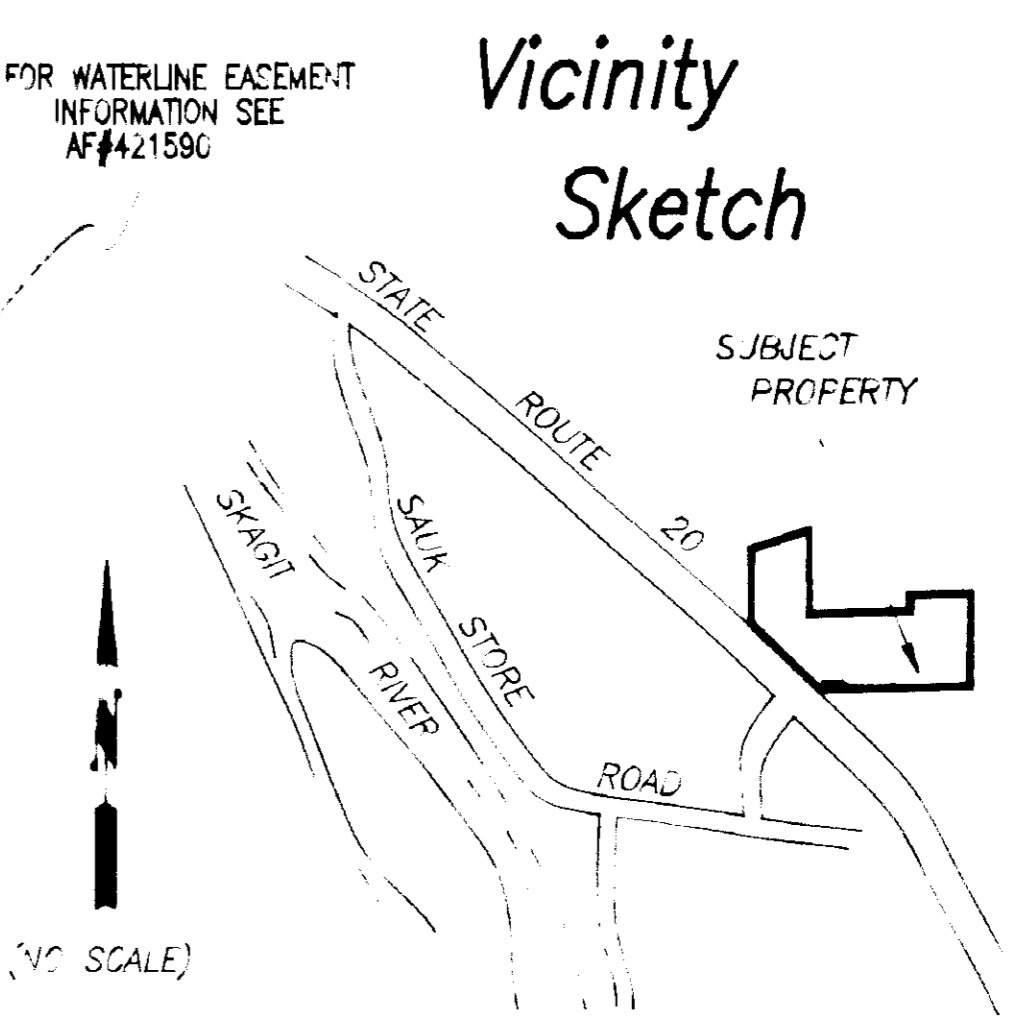
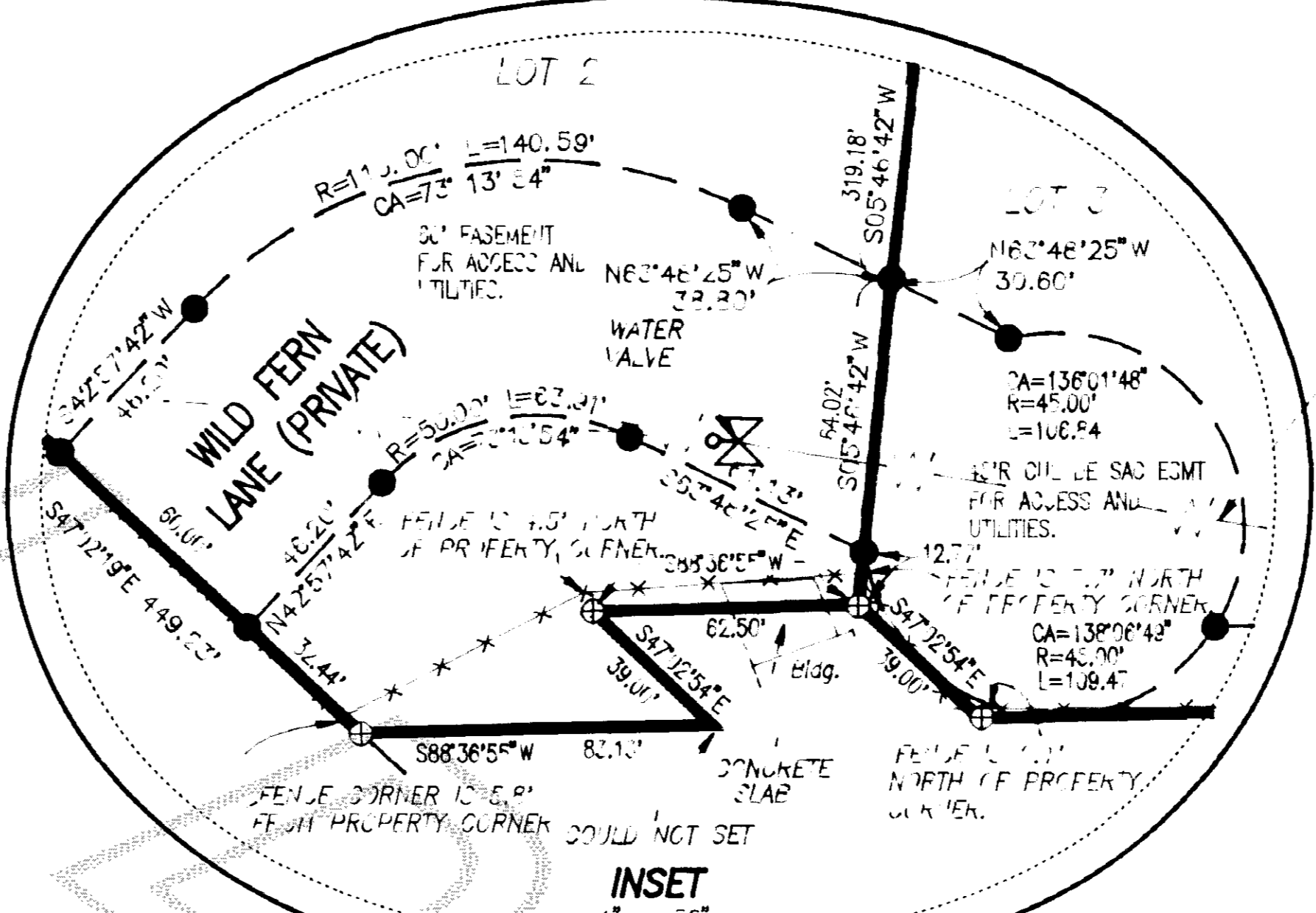
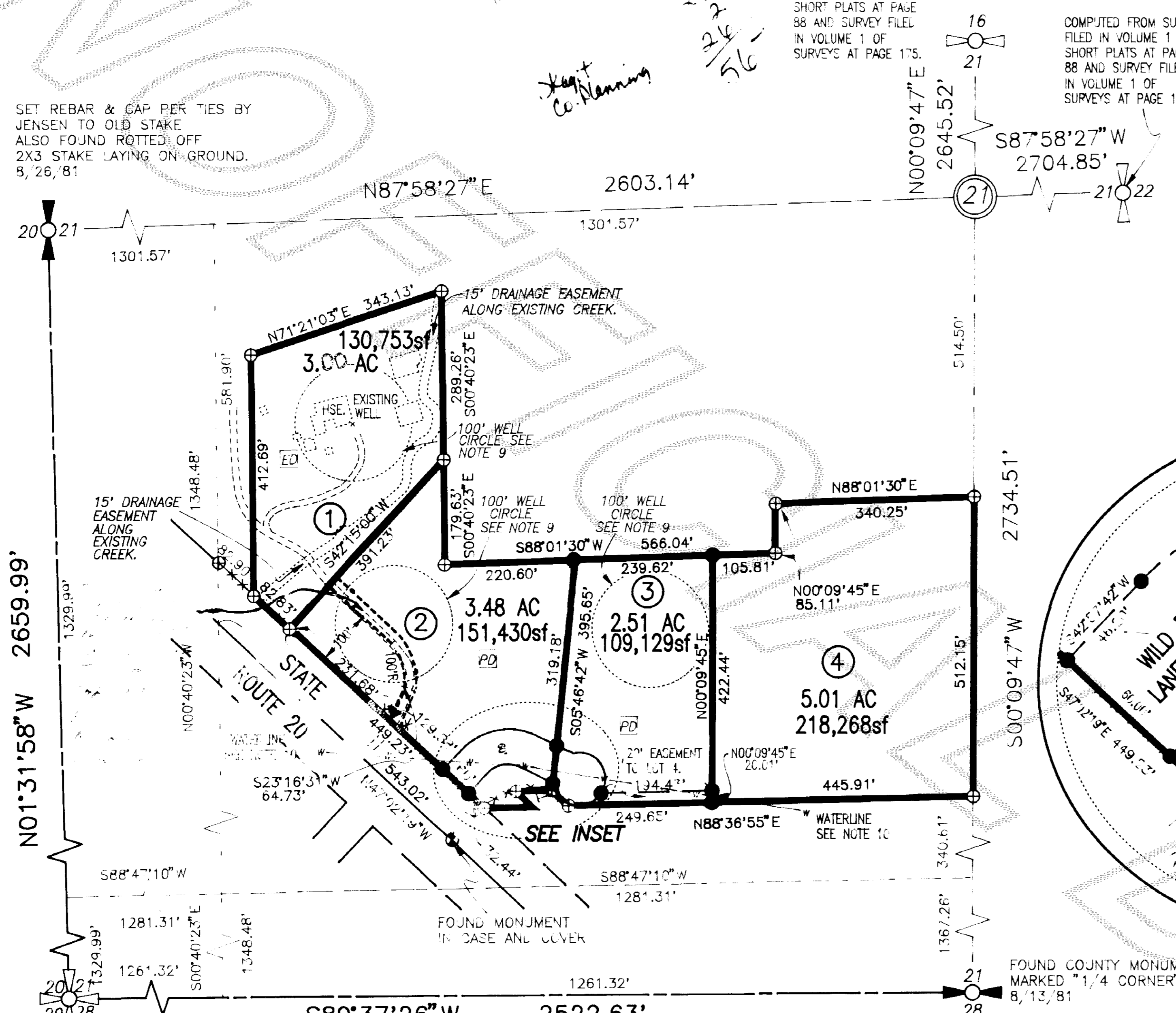


Survey in the NE1/4 of the SW1/4 of Section 21, Twp. 35 N., Rng. 9 E., W.M.

Short Plat No. 93-016



Notes

- 1. Short plat number and date of approval shall be included in all deeds and contracts.
2. All maintenance and construction of private roads shall be the responsibility of the lot owners.
3. Zoning - Rural Intermediate (RI)
4. Water - Individual wells: Water will be supplied from individual water systems. Contact Health Department to determine if additional water quality or quantity testing will be required for building permit approvals.
5. Sewer - Individual on-site sewage systems.
6. Basis-of-bearings - Assumed N01°31'58"E on the West line of the Southwest Quarter of Section 21.
7. This survey was accomplished by field traverse using: 2 second digital electronic Total Station.
8. The subject property may be affected by easements or restrictions in instruments filed in: AF#264851; AF#421590 AF#556523; AF#8203010034.
9. The 100'-radius-well-protection zone for individual water systems on Lots 2, 3 and 4 must be located entirely on the proposed lot owned in fee simple, or the owner must have the right to exercise complete sanitary control of the land through other legal provisions, such as recorded covenants or easements.
10. The existing waterline location shown is compiled from field measurements, highway plans and property owners testimony.

Consent

Know all men by these presents that we the undersigned subdividers hereby certify that this short plat is made as our free and voluntary act and deed.

Donald G. Rapp, Jill L. Rapp, Bellingham National Bank NKA K... State Bank of Concrete

Acknowledgements

State of Washington County of Skagit I certify that I know or have satisfactory evidence that... signed this instrument, on oath stated that he/she was authorized to execute the instrument and acknowledged it as the... of... to be the free and voluntary act of such party for the uses and purposes mentioned in the instrument.

State of Washington County of Skagit I certify that I know or have satisfactory evidence that... signed this instrument, on oath stated that he/she was authorized to execute the instrument and acknowledged it as the... to be the free and voluntary act of such party for the uses and purposes mentioned in the instrument.

Treasurer's Certificate

This is to certify that all taxes heretofore levied and which have become a lien on the lands herein described have been fully paid and discharged according to the records of my office up to and including the year 1993.

Approvals

The within and foregoing short plat is approved in accordance with the provisions of the Skagit County Short Plat Ordinance this 1st day of Feb 1993.

Short Plat Administrator: Douglas Barnett, County Engineer

Short Plat for Don and Jill Rapp

SET REBAR & CAP PER TIES BY JENSEN TO OLD STAKE ALSO FOUND ROTTED OFF 2X3 STAKE LAYING ON GROUND. 8, 26, 81

COMPUTED FROM SURVEY FILED IN VOLUME 1 OF SHORT PLATS AT PAGE 88 AND SURVEY FILED IN VOLUME 1 OF SURVEYS AT PAGE 175.

COMPUTED FROM SURVEY FILED IN VOLUME 1 OF SHORT PLATS AT PAGE 88 AND SURVEY FILED IN VOLUME 1 OF SURVEYS AT PAGE 175.

AUDITOR'S CERTIFICATE

This map correctly represents a survey made by me or under my direction in performance with the Survey Recording Act in March 1993 at the request of Don and Jill Rapp



Phone: (206) 855-2121 FAX: (206) 855-1678



Table with columns for AREA, BEARING, DISTANCE, AREA, BEARING, DISTANCE. Values include 1332-93, FM, 1" = 200', 1 OF 1.