

SURVEY IN SECTION 35, TWP. 35N, R. 3E, W.M.

SHORT PLAT NUMBER REVISED 23-82

DATE 10-14-82

CONSENT

KNOW ALL MEN BY THESE PRESENTS THAT THE UNDERSIGNED SUBDIVIDERS HEREBY CERTIFY THAT THIS SHORT PLAT IS MADE AS THEIR FREE AND VOLUNTARY ACT AND DEED.

Ethel M. Bouslog
ETHEL BOUSLOG
7466 - Peterson Rd Burlington

ACKNOWLEDGEMENTS

STATE OF WASHINGTON
COUNTY OF SKAGIT } 55
ON THIS 14 DAY OF OCTOBER, 1982, BEFORE ME, THE UNDERSIGNED, A NOTARY PUBLIC IN AND FOR THE STATE OF WASHINGTON, DULY COMMISSIONED AND SWORN, PERSONALLY APPEARED Ethel M. Bouslog

TO ME KNOWN TO BE THE INDIVIDUALS DESCRIBED IN AND WHO EXECUTED THE WITHIN INSTRUMENT AND ACKNOWLEDGED THAT HE SIGNED AND SEALED THE SAME AS HIS FREE AND VOLUNTARY ACT AND DEED FOR THE PURPOSES THEREIN MENTIONED. WITNESS MY HAND AND OFFICIAL SEAL HERETO AFFIXED THE DAY AND YEAR ABOVE WRITTEN.

Notary Public
RESIDING AT Mount Vernon

STATE OF WASHINGTON
COUNTY OF SKAGIT } 55
ON THIS DAY OF 19, BEFORE ME, THE UNDERSIGNED, A NOTARY PUBLIC IN AND FOR THE STATE OF WASHINGTON, DULY COMMISSIONED AND SWORN, PERSONALLY APPEARED.

THE CORPORATION THAT EXECUTED THE FOREGOING INSTRUMENT, AND ACKNOWLEDGED THE SAID INSTRUMENT TO BE THE FREE AND VOLUNTARY ACT AND DEED OF SAID CORPORATION, FOR THE USES AND PURPOSES THEREIN MENTIONED, AND ON OATH STATED THAT AUTHORIZED TO EXECUTE THE SAID INSTRUMENT. WITNESS MY HAND AND OFFICIAL SEAL HERETO AFFIXED THE DAY AND YEAR ABOVE WRITTEN.

NOTARY PUBLIC
RESIDING AT

SURVEYOR'S CERTIFICATE

I HEREBY CERTIFY THAT THE BOUNDARIES OF THIS SHORT PLAT AND THE ROADS WITHIN HAVE BEEN SURVEYED AND MONUMENTED AND THAT ALL DISTANCES AND BEARINGS ARE ACCURATE.

Ronald L. Torrence
RONALD L. TORRENCE
MERIWETHER-LEACHMAN ASSOCIATES INC.
ENGINEERS AND LAND SURVEYORS
P.O. BOX 1301
MOUNT VERNON, WASHINGTON 98373
CERTIFICATE NO. 15042
DATE 10/14/82



APPROVALS

THE WITHIN AND FOREGOING SHORT PLAT IS APPROVED IN ACCORDANCE WITH THE PROVISIONS OF THE SKAGIT COUNTY SHORT PLAT ORDINANCE THIS 26th DAY OF SEPTEMBER, 1982.

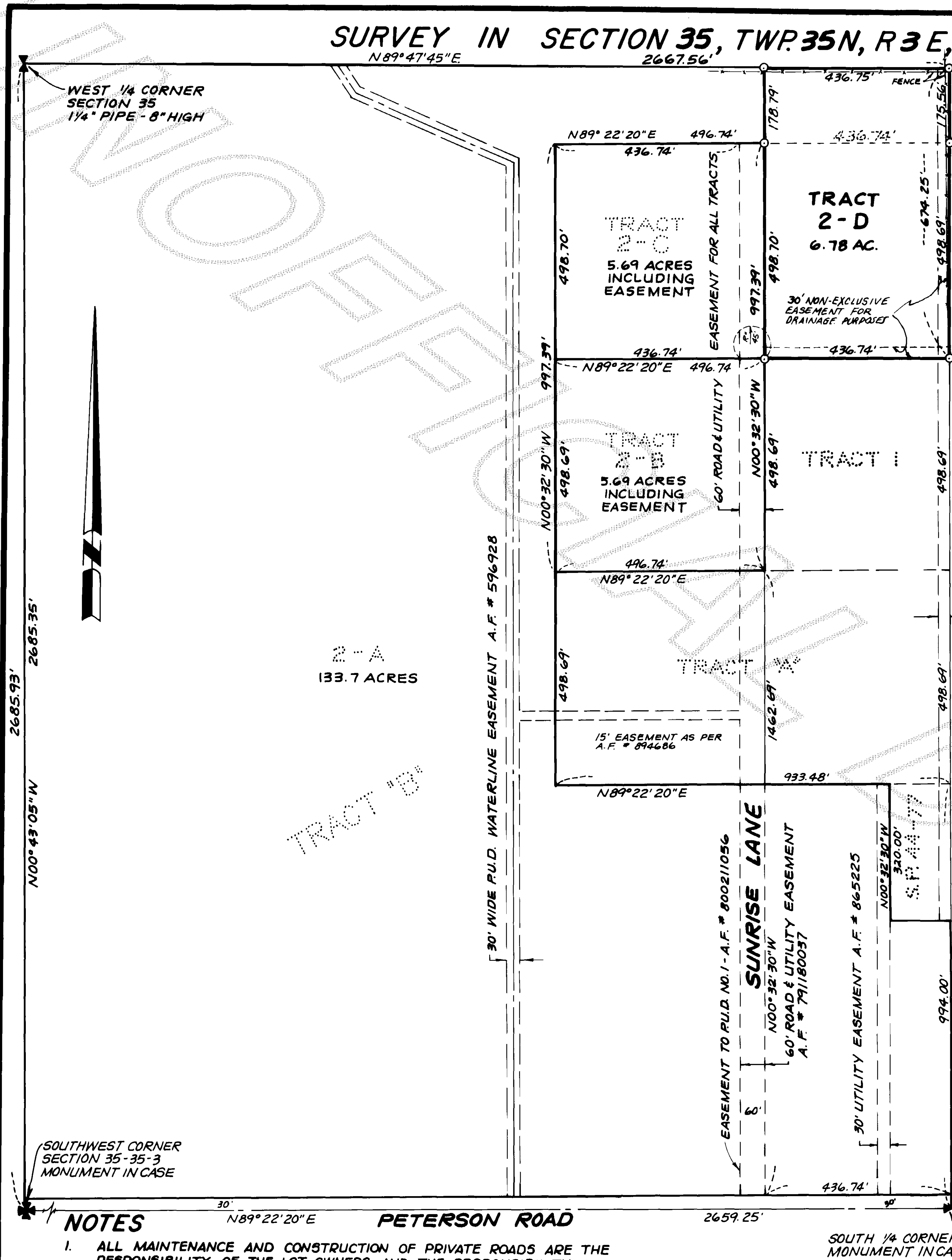
Robert Schreffeld
SHORT PLAT ADMINISTRATOR
COUNTY ENGINEER

AUDITOR'S CERTIFICATE

FILED FOR RECORD THIS 21st DAY OF October, 1982, AT 3:16 P.M., IN BOOK 6 OF SHORT PLATS AT PAGE 19 AT THE REQUEST OF MERIWETHER-LEACHMAN ASSOCIATES INC.

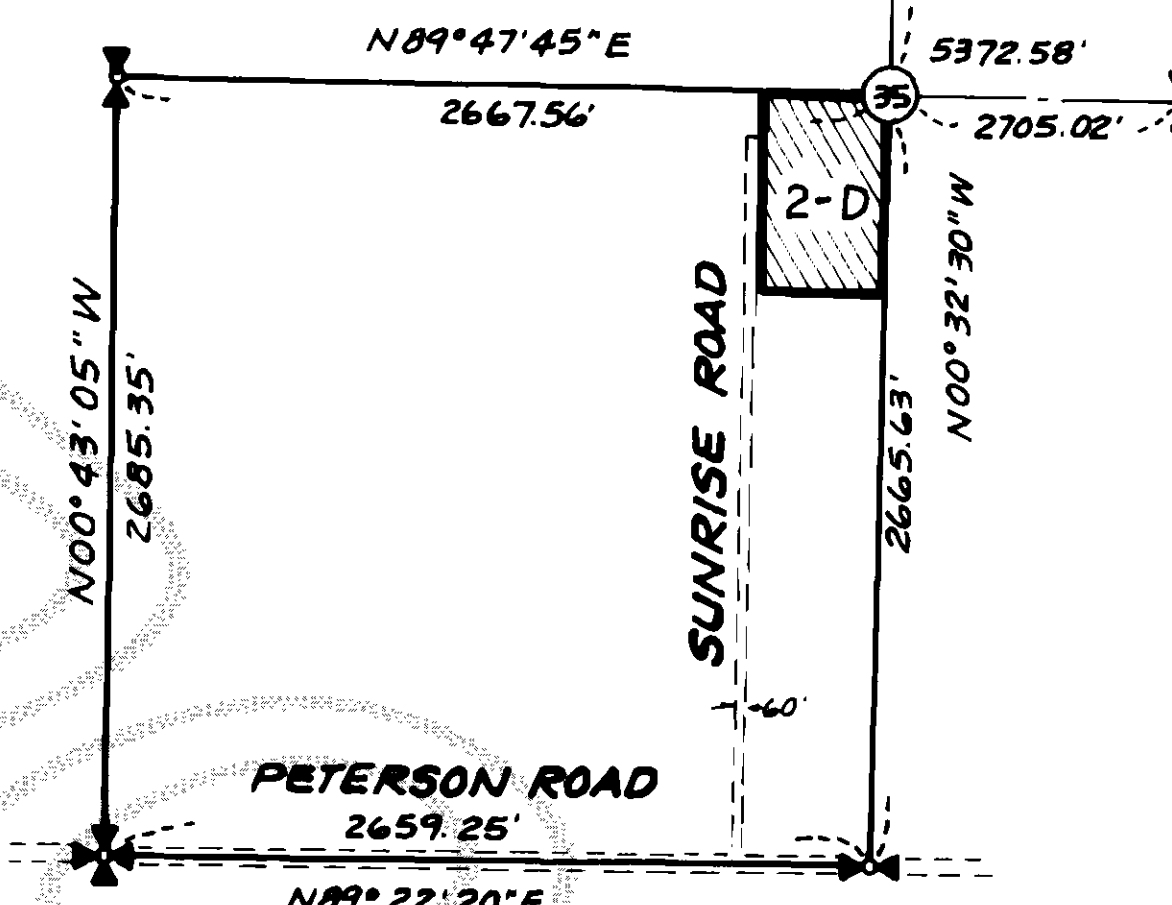
Luella Henry
SKAGIT COUNTY AUDITOR
BY DEPUTY

SCALE: 1" = 200' F.B. P.
JOB NO. 81332 L. P.



NOTE: THIS REVISION IS TO SHOW THE ADDITION OF LOT 2-D TO SHORT PLAT 23-82.

OLYMPIC OIL PIPELINE CO. OIL LINE EASEMENT OF RECORD DOES NOT DISCLOSE ITS WIDTH A.F. # 644544



VICINITY MAP
SECTION 35, T35N., R3E., W.M.
SCALE: 1" = 1000'

LEGAL DESCRIPTION

TRACT 2 OF REVISED SHORT PLAT # 104-78 APPROVED APRIL 5, 1982 AND RECORDED APRIL 6, 1982 IN VOLUME 5 OF SHORT PLATS PAGE 177 AND UNDER A.F. # 820406001, BEING A PORTION OF THE SW 1/4 OF SECTION 35, TWP. 35 N., R. 3 E., W. M.

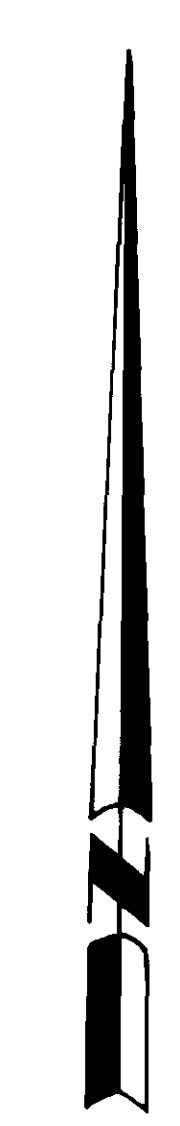
TREASURER'S CERTIFICATE

THIS IS TO CERTIFY THAT ALL TAXES HERETOFORE LEVIED AND WHICH HAVE BECOME A LEIN UPON THE LANDS HEREIN DESCRIBED HAVE BEEN FULLY PAID AND DISCHARGED ACCORDING TO THE RECORDS OF MY OFFICE UP TO AND INCLUDING THE YEAR OF 1982 THIS DAY OF OCTOBER, 1982.

Notary Public
SKAGIT COUNTY TREASURER

NOTES

- 1. ALL MAINTENANCE AND CONSTRUCTION OF PRIVATE ROADS ARE THE RESPONSIBILITY OF THE LOT OWNERS...
2. SHORT PLAT NUMBER AND DATE OF APPROVAL SHALL BE INCLUDED IN ALL DEEDS AND CONTRACTS.
3. ZONING - RESIDENTIAL RESERVE
4. SEWAGE DISPOSAL - INDIVIDUAL SYSTEM (LOT 2-D)
5. WATER - COUNTY PUD NO. 1
6. O - DEMOTES IRON PIPE WITH CAP SET AT PROPERTY CORNERS.
7. □ - DEMOTES EXISTING MONUMENTS.
8. BASIS OF SURVEY - LEONARD & BOUDINOT SHORT PLAT FOR ETHEL BOUSLOG # 23-82 APPROVED SEPT. 13th, 1982.
9. SEWAGE DISPOSAL - LOTS 2-B & 2-C ARE APPROVED FOR HOOK UP TO BURLINGTON SEWERS - SEE NOTE ON SHORT PLAT 23-82.



SOUTHWEST CORNER SECTION 35-35-3 MONUMENT IN CASE

SOUTH 1/4 CORNER MONUMENT IN CASE