


to me known to be the individuals described in and who executed the foregoing instrument, and acknowledged that they signed the same as their free and voluntary act and deed for the uses and purposes therein mentioned.

GIVEN under my hand and official seal this 28th day of September, 1973.

Sam Beach
Notary Public in and for the State of
Washington, residing at Ballingluh



WOL 123 PAGE 467
Official Records

JAMES E. WILSON & ASSOCIATES

SURVEYORS • ENGINEERS

610 HERALD BLDG.

BELLINGHAM, WASHINGTON 98225

FORMERLY FRED W. McELMON & ASSOCIATES

EXHIBIT A

- JAMES E. WILSON, P.E.
- LLOYD V. SHORT, L.S.
- DEAN E. MUNYER, L.S.
- GREGORY A. DIBBLE, P.E.
- RICHARD A. HERRMANN, L.S.

LEGAL DESCRIPTION

A 50 foot wide easement affecting tracts 32 through 36, inclusive.

A 50 foot wide easement for ingress and egress and utilities in the Northeast Quarter of Section 22, Township 36 North, Range 3 East, W.M., Skagit County, Washington, being 25 feet on each side of the following described centerline:

Beginning at a point 1512.00 feet South and 1739.58 feet West of the Northeast corner of said Section 22; thence South $48^{\circ} 10' 00''$ West, 563.88 feet; thence South $47^{\circ} 45' 00''$ East, 340.62 feet to the Point of Ending.

The Basis of Bearing of this description is the Easterly line of the said Northeast Quarter which is assumed to be North $0^{\circ} 55' 15''$ West.

The Basis of Bearings of this description is the Easterly line of the said Northeast Quarter which is assumed to be North $0^{\circ} 55' 15''$ West.

A 60 foot wide easement affecting tracts 55, 56, 57, 60, 62, 63, 64, 65.


A 60 foot wide easement for ingress and egress and utilities in the Northeast Quarter and the Northeast Quarter of the Southeast Quarter of Section 22, Township 36 North, Range 3 East, W.M., Skagit County, Washington being 30 feet on each side of the following described centerline:

Beginning at a point 819.87 feet South and 562.76 feet West of the Northeast corner of said Section 22; thence from a tangent which bears South $21^{\circ} 54' 00''$ East on a curve to the left having a radius of 380 feet, through a central angle of $59^{\circ} 16' 00''$, an arc distance of 393.07 feet to a reverse curve to the right having a radius of 200 feet, the center of which curve bears South $8^{\circ} 50' 00''$ West; thence along said curve to the right through a central angle of $71^{\circ} 45' 00''$, an arc distance of 250.45 feet; thence South $9^{\circ} 25' 00''$ East, 279.22 feet; thence South $8^{\circ} 00' 00''$ West, 733.68 feet; thence South $18^{\circ} 42' 00''$ East, 270.44 feet; thence South $26^{\circ} 23' 00''$ East, 189.23 feet; thence South $0^{\circ} 28' 18''$ East parallel with and 30 feet Westerly of the Easterly line of the said Northeast Quarter of the Southeast Quarter of Section 22, a distance of 812.71 feet to the Point of Ending.

The Basis of Bearing of this description is the Easterly line of the said Northeast Quarter which is assumed to be North $0^{\circ} 55' 15''$ West.

791555

Official Records
VOL 129 PAGE 468



JAMES E. WILSON & ASSOCIATES

SURVEYORS • ENGINEERS

610 HERALD BLDG.

BELLINGHAM, WASHINGTON 98225

FORMERLY FRED W. McELMON & ASSOCIATES

EXHIBIT A
Page 2

- JAMES E. WILSON, P.F.
- LLOYD V. SHORT, L.S.
- DEAN E. MUNTER, L.S.
- GREGORY A. DIRBLE, P.E.
- RICHARD A. HERRMANN, L.S.

LEGAL DESCRIPTION

Easement affecting tracts 78--82, inclusive.

A 50 foot wide easement for ingress, egress and utilities in the Northwest Quarter of Section 26, Township 36 North, Range 3 East, W.M., Skagit County, Washington, being 25 feet on each side of the following described centerline:

Beginning at a point 886.11 feet South and 1432.96 feet East of the Northwest corner of said Section 26; thence North $73^{\circ} 18' 00''$ East, 775.50 feet; thence North $1^{\circ} 22' 00''$ West, 223.53 feet to the Point of Ending.

The Basis of Bearing of this description is the Westerly line of the said Northwest Quarter which is assumed to be North $0^{\circ} 13' 11''$ East.

A 50 foot wide easement affecting tracts 13, 14, 15, 16 and 18.

A 50 foot wide easement for ingress, egress and utilities in the Northwest Quarter of Section 26, Township 36 North, Range 3 East, W.M., Skagit County, Washington, being 25 feet on each side of the following described centerline:

Beginning at a point 828.10 feet South and 1309.88 feet East of the Northwest Corner of said Section 26; thence South $62^{\circ} 04' 00''$ West, 761.18 feet; thence North $31^{\circ} 24' 00''$ West, 303.52 feet to the Point of Ending.

The Basis of Bearing of this description is the Westerly line of the said Northwest Quarter which is assumed to be North $0^{\circ} 13' 11''$ East.

Official Records

VOL 129 PAGE 469

#00973
9/17/73

791555



JAMES E. WILSON & ASSOCIATES
SURVEYORS • ENGINEERS
610 HERALD BLDG.
BELLINGHAM, WASHINGTON 98225
FORMERLY FRED W. McELMON & ASSOCIATES

EXHIBIT A
Page 3

- JAMES E. WILSON, P.E.
- LLOYD V. SHORT, L.S.
- DEAN E. MUNTER, L.S.
- GREGORY A. DIGBLE, P.E.
- RICHARD A. HERRMANN, L.S.

LEGAL DESCRIPTION

A 50 foot wide easement affecting tracts 67 - 76 inclusive.

A 50 foot wide easement for ingress, egress and utilities in the Southwest Quarter of Section 23, Township 36 North, Range 3 East, W.M., Skagit County, Washington, being 25 feet on each side of the following described centerline:


Beginning at a point 230.11 feet North and 740.56 feet East of the Southwest corner of said Section 23; thence North $64^{\circ} 14' 00''$ East, 577.81 feet to Point "A"; thence North $28^{\circ} 58' 00''$ West, 365.00 feet; thence North $39^{\circ} 51' 11''$ East, 577.15 feet; thence South $64^{\circ} 53' 24''$ East, 134.00 feet; ALSO beginning at Point "A"; thence South $17^{\circ} 55' 00''$ East, 383.00 feet to the Point of Ending.

The Basis of Bearing of this description is the Westerly line of the said Southwest Quarter which is assumed to be North $0^{\circ} 28' 18''$ West.

VOL. 129 PAGE 470
Official Records

#00973
9/17/73

791555



JAMES E. WILSON & ASSOCIATES

SURVYORS • ENGINEERS

610 HERALD BLDG.

BELLINGHAM, WASHINGTON 98225

FORMERLY FRED W. McELMON & ASSOCIATES

- JAMES E. WILSON, P.E.
- LLOYD V. SHORT, L.S.
- DEAN E. MUNTER, L.S.
- GREGORY A. DIBBLE, P.E.
- RICHARD A. HERRMANN, L.S.

LEGAL DESCRIPTION

An easement for a well site clearzone area, being a 200 foot diameter circle, the center of which is 887.7 feet South and 1330.9 feet East of the Northwest corner of Section 26, Township 36 North, Range 3 East, W.M., Skagit County, Washington.

The Basis of Bearing of this description is the Westerly line of the Northwest Quarter of said Section 26 which bears North 0° 13' 11" East.

Received for record at Oct 1 1973 1:57 PM
at request of Pioneer Title Ins Co.
Ann Ross, Auditor Skagit Co., Washington

VOL 129 PAGE 471
Official Records

791555

#00973 - Colony
9/27/73

YOUNG & RUBICAM
RECORDS DEPT - ADRI
1450 4th Avenue, Seattle, WA 98101