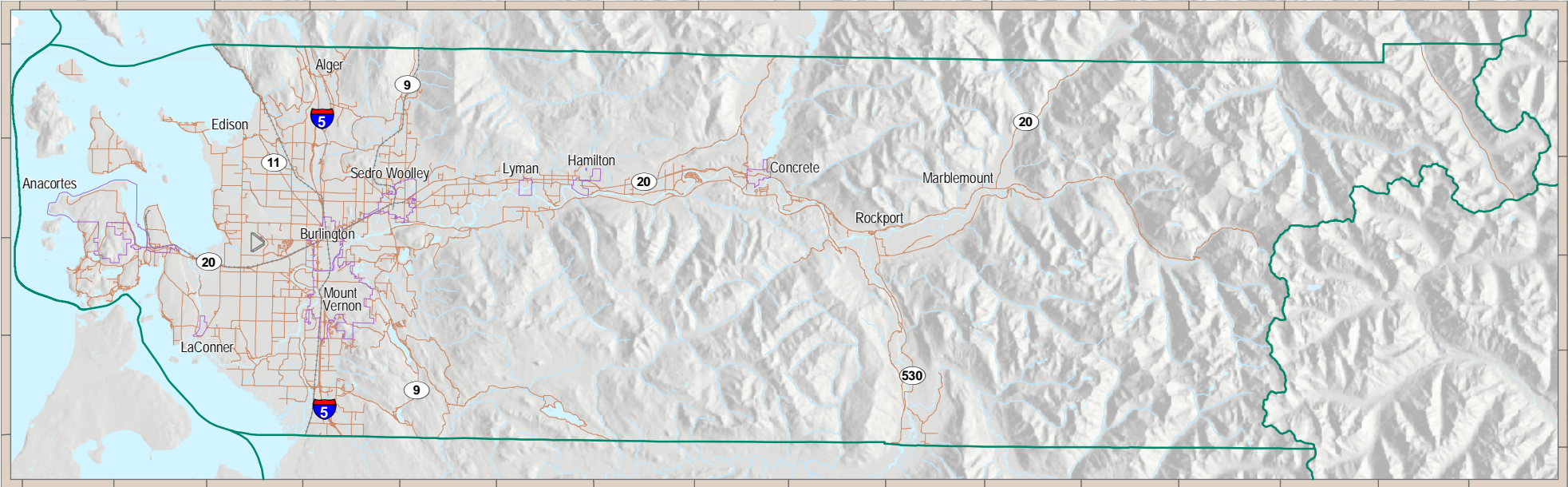






# Skagit County Shaded Relief

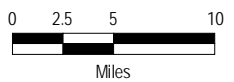


## Washington State



### Legend

-  County Boundary
-  Incorporated Areas
-  Major Water Body
-  River, Creek, or Stream



This map was created from available public records and existing map sources, not from field surveys. Map features from all sources have been adjusted to achieve a "best fit" registration to the Ownership Parcels Map. While great care was taken in this process, maps from different sources rarely agree as to the precise location of geographic features. The relative positioning of map features to one another results from combining different map sources without field "ground truthing."

Map Created: 11-3-2008